

**+NOTICE!!**

**These documents have been scanned!**

**Do not place un-scanned documents beneath this notice!**

**Do not remove this notice from this file!**

GPO Jacket No. 560-102  
Print Order 61549  
Rise Business Services, LLC  
Job=AZ15 9/11/2019



Box Number= AZ15240



Claim Begin-End: AMC078902-AMC079732

**1 Initial Receipt**



AZ15240-2

AMC078902-AMC078902



**NO  
DOCUMENTS  
FOUND**

NO DOCUMENTS FOUND  
NO DOCUMENTS FOUND

**NOTICE!!**

**These documents have been scanned!**

**Do not place un-scanned documents beneath this notice!**

**Do not remove this notice from this file!**

GPO Jacket No. 560-102  
Print Order 61549  
Rise Business Services, LLC  
Job=AZ15 9/11/2019



Box Number= AZ15240



Claim Begin-End: AMC078902-AMC079732

**2 Correspondence**



AZ15240-2

AMC078902-AMC078902



**NO  
DOCUMENTS  
FOUND**

NO DOCUMENTS FOUND  
NO DOCUMENTS FOUND

**NOTICE!!**

**These documents have been scanned!**

**Do not place un-scanned documents beneath this notice!**

**Do not remove this notice from this file!**

GPO Jacket No. 560-102  
Print Order 61549  
Rise Business Services, LLC  
Job=AZ15 9/11/2019



Box Number= AZ15240



Claim Begin-End: AMC078902-AMC079732

**3 Transfers**



AZ15240-2

AMC078902-AMC078902



**NO  
DOCUMENTS  
FOUND**

NO DOCUMENTS FOUND  
NO DOCUMENTS FOUND

**NOTICE!!**

**These documents have been scanned!**

**Do not place un-scanned documents beneath this notice!**

**Do not remove this notice from this file!**

GPO Jacket No. 560-102  
Print Order 61549  
Rise Business Services, LLC  
Job=AZ15 9/11/2019



Box Number= AZ15240



Claim Begin-End: AMC078902-AMC079732

**4 Annual Filings**



AZ15240-2

AMC078902-AMC078902



**NO  
DOCUMENTS  
FOUND**

NO DOCUMENTS FOUND  
NO DOCUMENTS FOUND

**NOTICE!!**

**These documents have been scanned!**

**Do not place un-scanned documents beneath this notice!**

**Do not remove this notice from this file!**

GPO Jacket No. 560-102  
Print Order 61549  
Rise Business Services, LLC  
Job=AZ15 9/11/2019



Box Number= AZ15240



Claim Begin-End: AMC078902-AMC079732

**5 Miscellaneous**



AZ15240-2

AMC078902-AMC078902



**NO  
DOCUMENTS  
FOUND**

NO DOCUMENTS FOUND  
NO DOCUMENTS FOUND

**NOTICE!!**

**These documents have been scanned!**

**Do not place un-scanned documents beneath this notice!**

**Do not remove this notice from this file!**

GPO Jacket No. 560-102  
Print Order 61549  
Rise Business Services, LLC  
Job=AZ15 9/11/2019



Box Number= AZ15240



Claim Begin-End: AMC078902-AMC079732

**6 Location Notices-Amendments and Supporting Documents**



AZ15240-2

AMC078902-AMC078902



STATE OF ARIZONA, County of Yavapai—ss  
I do hereby certify that the within instrument was filed and recorded at the request of Phelps Dodge Corp.  
on Aug 14 A.D. 1970 at 8:05 o'clock P.M. Book 613 Official Records  
Page 720, Records of Yavapai County, Arizona.  
WITNESS my hand and official seal the day and year first above written.

MICROFILMED NORMA R. MARQUART, County Recorder  
By: *Paul Stuhler*

RECEIVED  
B. L. M. AZ STATE OFFICE  
OCT 19 1970  
10:00 A.M.  
PHOENIX, ARIZONA

INDEXED

### Notice of Mining Location PLACER CLAIM

TO ALL WHOM IT MAY CONCERN:

S. K. V. No. 182

This Placer Mining Claim, the name of which is the \_\_\_\_\_

Place Mining Claim, situate on lands belonging to the United State of America, and being a form of valuable mineral deposit other than in veins or lodes of quartz or other rock in place, was entered

upon and located for the purpose of exploration and purchase by \_\_\_\_\_  
PHELPS DODGE CORP.

(Locator must insert either "a citizen of the United States" or "who has declared his intention to become a citizen of the United States")  
the undersigned, on the 20 day of June, 1970

we claim 20 acres thereof, and have marked the same on the ground as

follows: Beginning at the NW Corner of the W $\frac{1}{2}$  of the  
SE $\frac{1}{4}$  of the SW $\frac{1}{4}$  of Section 27 T 13 N R 4 W  
(If the land be surveyed land, make the starting point a corner of a rectilinear subdivision of such survey)  
S & S R B & M

at a 4" x 4" x 4" POST (post, stone or other monument) where this notice is posted;  
thence East 660 feet to a 4" x 4" x 4" POST  
thence South 1320 feet to a  
4" x 4" x 4" POST, thence West 660 feet to a  
4" x 4" x 4" POST, thence North 1320

feet to the place of beginning, containing 20 acres, all in Section 27  
T 13 N R 4 W S & S R B & M in the Copper Basin

Mining District, in the County of YAVAPAI, in the State of Arizona,  
about 5 miles in a Southeasterly direction from  
Skull Valley, Ariz.

All done under the provisions of Chapter Six of Title XXXII, of the Revised Statutes of the United States [30 U.S.C.A. §21 et. seq.] and the laws of the State of Arizona.

Dated and posted on the ground this 20 day of June, 1970

Phelps Dodge Corp.

By: *George S. [Signature]*

NOTE—This form of notice is for use upon surveyed lands, the claim must conform to such survey by rectilinear subdivisions.

STATE OF ARIZONA, } I hereby certify that the within instrument was filed and recorded  
County of \_\_\_\_\_ } ss. \_\_\_\_\_, 19\_\_\_\_, at \_\_\_\_\_ M.  
In Docket No. \_\_\_\_\_, Page \_\_\_\_\_, at the request of \_\_\_\_\_

Fee No.: \_\_\_\_\_  
Indexed: \_\_\_\_\_  
Compared: \_\_\_\_\_  
Photostated: \_\_\_\_\_  
Fee: \$ \_\_\_\_\_  
I. R. S.: \$ \_\_\_\_\_

When recorded mail to:

Witness my hand and official seal.  
\_\_\_\_\_  
County Recorder  
By: \_\_\_\_\_  
Deputy Recorder

613 pg 720

OCT 19 1974

10:10 A.M.  
PHOENIX, ARIZONA

SUPPLEMENT TO LOCATION NOTICE INFORMATION

The S. K. V. No. 182 PLACER MINING CLAIM is owned by Phelps Dodge Corporation, whose current mailing address is Highway 92, Bisbee, Arizona, 85603. The claim was located on JUNE 20, 1970 and is situated in SW ¼, Section 27 T13N R4W and, ¼, Section T R and, ¼, Section T R and, ¼, Section T R, Gila and Salt River Base and Meridian, in the State of Arizona.

A MC 79051

STATE OF ARIZONA, County of Yavapai  
I do hereby certify that the within instrument was filed and recorded at the request of Phelps Dodge Corp.  
on Aug 14 A.D., 1970 at 8:05 o'clock M. Book 613 Official Records  
Page 721, Records of Yavapai County, Arizona.

WITNESS my hand and official seal the day and year first above written.

NORMA R. MARQUART, County Recorder

By Paul Ethelge Deputy

INDEXED

MICROFILMED

### Notice of Mining Location PLACER CLAIM

3-19-80  
RECEIVED  
B.L. NAZ STATE OFFICE  
JUN 19 10:00 A.M.  
PHOENIX, ARIZONA

TO ALL WHOM IT MAY CONCERN:

This Placer Mining Claim, the name of which is the S. K. V. No. 183

Place Mining Claim, situate on lands belonging to the United State of America, and being a form o valuable mineral deposit other than in veins or lodes of quartz or other rock in place, was entered

upon and located for the purpose of exploration and purchase by PHELPS DODGE CORP.

(Locator must insert either "a citizen of the United States" or "who has declared his intention to become a citizen of the United States")  
the undersigned, on the 20 day of June, 1970

we claim 20 acres thereof, and have marked the same on the ground as

follows: Beginning at the NE Corner of the E $\frac{1}{2}$  of the SE $\frac{1}{4}$  of the SW $\frac{1}{4}$  of Section 27 T 13 N R 4 W

(If the land be surveyed land, make the starting point a corner of a rectilinear subdivision of such survey)  
S & S R B & M

at a 4" x 4" x 4' POST (post, stone or other monument) where this notice is posted;  
thence South 1320 feet to a 4" x 4" x 4' POST  
thence West 660 feet to a 4" x 4" x 4' POST  
thence North 1320 feet to a 4" x 4" x 4' POST  
thence East 660

feet to the place of beginning, containing 20 acres, all in Section 27 T 13 N R 4 W S & S R B & M in the Copper Basin

Mining District, in the County of YAVAPAI, in the State of Arizona, about 5 miles in a Southeasterly direction from Skull Valley, Ariz.

All done under the provisions of Chapter Six of Title XXXII, of the Revised Statutes of the United States [30 U.S.C.A. §21 et. seq.] and the laws of the State of Arizona.

Dated and posted on the ground this 20 day of June, 1970

Phelps Dodge Corp.

By Gary E. Metz

NOTE—This form of notice is for use upon surveyed lands, the claim must conform to such survey by rectilinear subdivisions.

STATE OF ARIZONA, } I hereby certify that the within instrument was filed and recorded  
County of \_\_\_\_\_ } ss. \_\_\_\_\_, 19\_\_\_\_, at \_\_\_\_\_ M.  
In Docket No. \_\_\_\_\_, Page \_\_\_\_\_, at the request of \_\_\_\_\_

Fee No.:  
Indexed:  
Compared:  
Photostated:  
Fee: \$ \_\_\_\_\_  
I. R. S.: \$ \_\_\_\_\_

When recorded mail to:

Witness my hand and official seal.

County Recorder

By \_\_\_\_\_ Deputy Recorder

BOOK 613 PAGE 721

A M C 79052



RECEIVED  
B. L. M. AZ STATE OFFICE

OCT 19 1979

10:00 A.M.  
PHOENIX, ARIZONA

SUPPLEMENT TO LOCATION NOTICE INFORMATION

The S. K. V. No. 183 PLACER MINING CLAIM is owned by Phelps Dodge Corporation, whose current mailing address is Highway 92, Bisbee, Arizona, 85603. The claim was located on JUNE 20, 1970 and is situated in SW  $\frac{1}{4}$ , Section 27 T13N R4W and,  $\frac{1}{4}$ , Section T R and,  $\frac{1}{4}$ , Section T R and,  $\frac{1}{4}$ , Section T R, Gila and Salt River Base and Meridian, in the State of Arizona.

A MC 79052

STATE OF ARIZONA, County of Yavapai  
 I do hereby certify that the within instrument was filed and recorded at the request of Phelps Dodge Corp  
 on Aug 14 A.D., 1970 at 8:05 o'clock P.M. Book 613 Official Records  
 Page 722 Records of Yavapai County, Arizona.

RECEIVED  
 AUG 21 1970  
 COUNTY RECORDER  
 PHOENIX, ARIZONA

MICROFILMED  
 NORMA R. MARQUART, County Recorder  
 By Seal Phelps Dodge Corp

INDEXED

**Notice of Mining Location  
 PLACER CLAIM**

TO ALL WHOM IT MAY CONCERN:

This Placer Mining Claim, the name of which is the S. K. V. No. 184

Place Mining Claim, situate on lands belonging to the United State of America, and being a form of valuable mineral deposit other than in veins or lodes of quartz or other rock in place, was entered upon and located for the purpose of exploration and purchase by PHELPS DODGE CORP.

(Locator must insert either "a citizen of the United States" or "who has declared his intention to become a citizen of the United States")  
 the undersigned, on the 20 day of June, 1970

we 20 acres thereof, and have marked the same on the ground as follows: Beginning at the SE Corner of the E<sup>1</sup>/<sub>2</sub> of the NE<sup>1</sup>/<sub>4</sub> of the SW<sup>1</sup>/<sub>4</sub> of Section 27 T 13 N R 4 W  
(If the land be surveyed land, make the starting point a corner of a rectilinear subdivision of such survey)  
S & S R B & M

at a 4" x 4" x 4' POST (post, stone or other monument) where this notice is posted; thence West 660 feet to a 4" x 4" x 4' POST, thence North 1320 feet to a 4" x 4" x 4' POST, thence East 660 feet to a 4" x 4" x 4' POST, thence South 1320 feet to the place of beginning, containing 20 acres, all in Section 27 T 13 N R 4W S & S R B & M in Copper Basin

Mining District, in the County of YAVAPAI, in the State of Arizona, about 5 miles in a Southeasterly direction from Skull Valley, Ariz.

All done under the provisions of Chapter Six of Title XXXII, of the Revised Statutes of the United States [30 U.S.C.A. §21 et. seq.] and the laws of the State of Arizona.

Dated and posted on the ground this 20 day of June, 1970

Phelps Dodge Corp.  
 By [Signature]

NOTE—This form of notice is for use upon surveyed lands, the claim must conform to such survey by rectilinear subdivisions.

STATE OF ARIZONA, County of _____	ss. I hereby certify that the within instrument was filed and recorded _____, 19____, at _____ M.	Fee No.:
In Docket No. _____, Page _____, at the request of _____	Witness my hand and official seal.	Indexed:
When recorded mail to:	County Recorder	Compared:
	By _____ Deputy Recorder	Photostated:
		Fee: \$ _____
		I. R. S.:

A MC 79053

613 722

RECEIVED  
B. L. M. AZ STATE OFFICE

OCT 19

2000 A.M.  
FBI/DOJ/ARIZONA

SUPPLEMENT TO LOCATION NOTICE INFORMATION

The S. K. V. No. 184 PLACER MINING CLAIM is owned by Phelps Dodge Corporation, whose current mailing address is Highway 92, Bisbee, Arizona, 85603. The claim was located on JUNE 20, 1970 and is situated in SW ¼, Section 27 T13N R4W and, ¼, Section      T     R     and, ¼, Section      T     R     and, ¼, Section      T     R    , Gila and Salt River Base and Meridian, in the State of Arizona.

A MC 79053





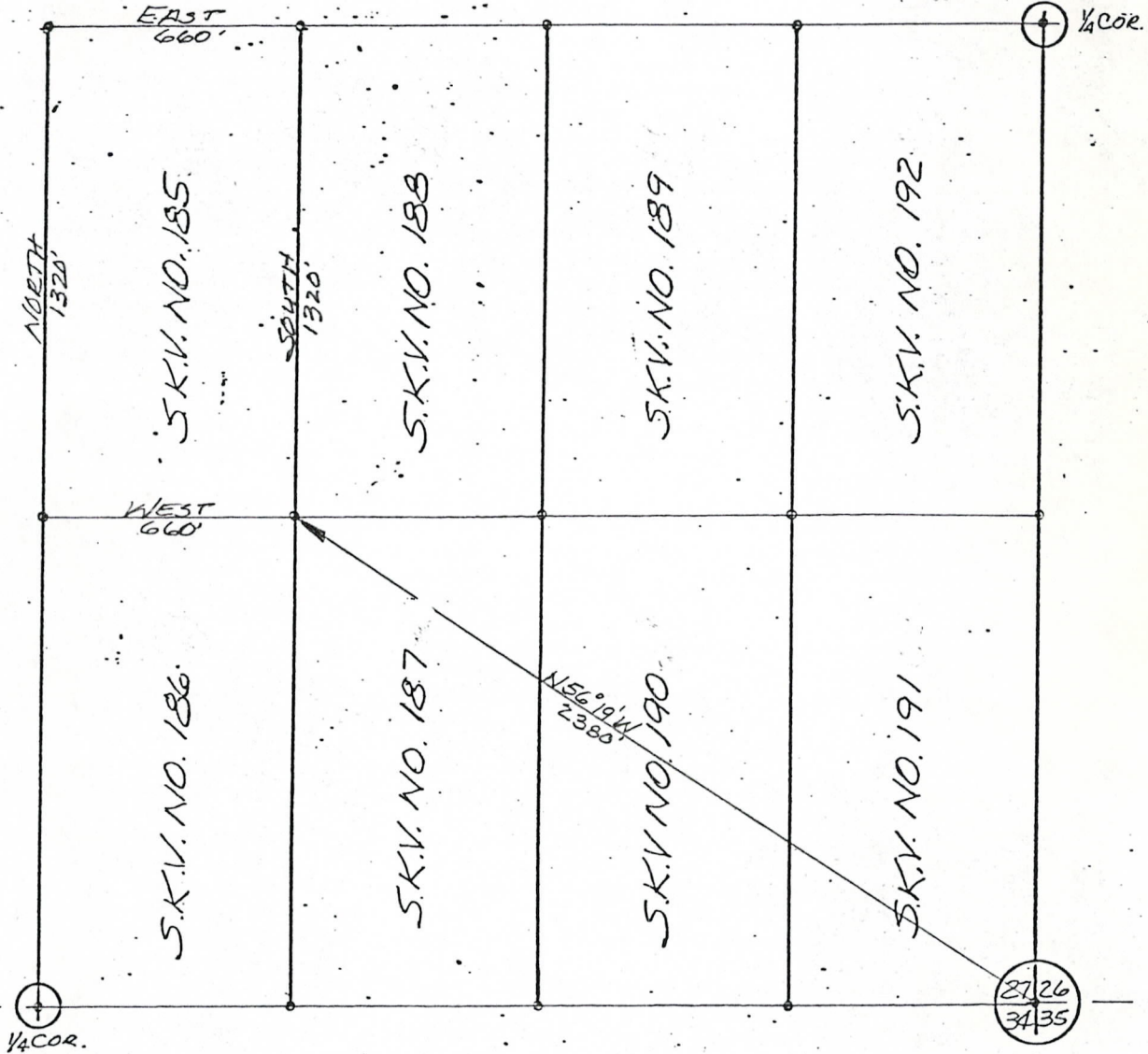
RECEIVED  
B. L. M. AZ STATE OFFICE  
OCT 19 1970  
10:00 A.M.  
PHOENIX, ARIZONA

SUPPLEMENT TO LOCATION NOTICE INFORMATION

The S. K. V. No. 185 PLACER MINING CLAIM is owned by Phelps Dodge Corporation, whose current mailing address is Highway 92, Bisbee, Arizona, 85603. The claim was located on JUNE 20, 1970 and is situated in  
SE 1/4, Section 27 T13N R4W and,  
1/4, Section      T     R     and,  
1/4, Section      T     R     and,  
1/4, Section      T     R    ,  
Gila and Salt River Base and Meridian, in the State of Arizona.

A MC 79054

RECEIVED  
 B. L. M. AZ STATE OFFICE  
 OCT 1 9  
 10:40 A.M.  
 PHOENIX, ARIZONA



SE 1/4 SEC. 27, T13N, R4W - G & S RB & M

PLAT OF S.K.V. NO. 185 PLACER MINING CLAIM	PHELPS DODGE CORPORATION COPPER BASIN MINING DISTRICT YAVAPAI COUNTY, ARIZONA	SCALE: 1"=500' DATE
--	---	------------------------



I do hereby certify that the within instrument was filed and recorded at the request of Phelps Dodge Corp on Aug 14 A.D. 1970 at 8:05 o'clock M. Book 613 Official Records Page 724, Records of Yavapai County, Arizona.

WITNESS my hand and official seal the day and year first above written.

NORMA R. MARQUART, County Recorder

By Carl E. Hudgins Deputy

INDEXED

MICROFILMED

Notice of Mining Location PLACER CLAIM

B. L. M. AZ STATE OFFICE

OCT 19 1970

10:00 A.M.

TUBAC, ARIZONA

3-19-80

A M C 79055

TO ALL WHOM IT MAY CONCERN:

This Placer Mining Claim, the name of which is the S. K. V. No. 186

Place Mining Claim, situate on lands belonging to the United State of America, and being a form of valuable mineral deposit other than in veins or lodes of quartz or other rock in place, was entered

upon and located for the purpose of exploration and purchase by PHELPS DODGE CORP.

(Locator must insert either "a citizen of the United States" or "who has declared his intention to become a citizen of the United States") the undersigned, on the 20 day of June, 1970

we claim 20 acres thereof, and have marked the same on the ground as follows: Beginning at the NW Corner of the W 1/2 of the

SW 1/4 of the SE 1/4 of Section 27 T 13 N R 4 W

(If the land be surveyed land, make the starting point a corner of a rectilinear subdivision of such survey)

S & S R B & M

at a 4" x 4" x 4" POST (post, stone or other monument) where this notice is posted; thence East 660 feet to a 4" x 4" x 4" POST

, thence South 1320 feet to a

4" x 4" x 4" POST, thence West 660 feet to a

4" x 4" x 4" POST, thence North 1320

feet to the place of beginning, containing 20 acres, all in Section 27 T 13 N R 4 W S & S R B & M in the Copper Basin

Mining District, in the County of YAVAPAI, in the State of Arizona, about 5 miles in a Southeasterly direction from Skull Valley, Ariz.

All done under the provisions of Chapter Six of Title XXXII, of the Revised Statutes of the United States [30 U.S.C.A. §21 et. seq.] and the laws of the State of Arizona.

Dated and posted on the ground this 20 day of June, 1970

Phelps Dodge Corp.

By

NOTE—This form of notice is for use upon surveyed lands, the claim must conform to such survey by rectilinear subdivisions.

STATE OF ARIZONA, } I hereby certify that the within instrument was filed and recorded County of } ss. , 19 , at M.

In Docket No. , Page , at the request of

When recorded mail to:

Witness my hand and official seal.

County Recorder

By

Deputy Recorder

Fee No.:

Indexed:

Compared:

Photostated:

Fee: \$

I. R. S.: \$



RECEIVED  
B. L. M. AZ STATE OFFICE

OCT 19 1979

10:00 A.M.  
PHOENIX, ARIZONA

SUPPLEMENT TO LOCATION NOTICE INFORMATION

The S. K. V. No. 196 PLACER MINING CLAIM is owned  
by Phelps Dodge Corporation, whose current mailing  
address is Highway 92, Bisbee, Arizona, 85603. The  
claim was located on JUNE 20 1970 and is situated in  
SE ¼, Section 27 T13N R4W and,  
¼, Section T R and,  
¼, Section T R and,  
¼, Section T R,  
Gila and Salt River Base and Meridian, in the State of  
Arizona.

A MC 79055



I do hereby certify that the within instrument was filed and recorded at the request of Phelps Dodge Corp. on Aug 14 A.D., 1970 at 8:05 o'clock A.M. Book 613 Official Records Page 725, Records of Yavapai County, Arizona.

WITNESS my hand and official seal the day and year first above written.

MICROFILMED

NORMA R. MARQUART, County Recorder

By Pearl Ethridge Deputy

RECEIVED B.E.M. STATE OFFICE OCT 19 10:08 A.M. PHOENIX, ARIZONA 3-19-80

INDEXED

Notice of Mining Location PLACER CLAIM

TO ALL WHOM IT MAY CONCERN:

This Placer Mining Claim, the name of which is the S. K. V. No. 187

Place Mining Claim, situate on lands belonging to the United State of America, and being a form of valuable mineral deposit other than in veins or lodes of quartz or other rock in place, was entered upon and located for the purpose of exploration and purchase by PHELPS DODGE CORP.

(Locator must insert either "a citizen of the United States" or "who has declared his intention to become a citizen of the United States") the undersigned, on the 19 day of June, 1970 we claim 20 acres thereof, and have marked the same on the ground a

follows: Beginning at the NE Corner of the E 1/2 of the

SW 1/4 of the SE 1/4 of Section 27 T13 N R 4 W

(If the land be surveyed land, make the starting point a corner of a rectilinear subdivision of such survey) S & S R B & M

at a 4" x 4" x 4' POST (post, stone or other monument) where this notice is posted; thence South 1320 feet to a 4" x 4" x 4' POST, thence West 660 feet to a 4" x 4" x 4' POST, thence North 1320 feet to a 4" x 4" x 4' POST, thence East 660

feet to the place of beginning, containing 20 acres, all in Section 27 T 13 N R 4 W S & S R B & M in the Copper Basin

Mining District, in the County of YAVAPAI, in the State of Arizona, about 5 miles in a Southeasterly direction from Skull Valley, Ariz.

All done under the provisions of Chapter Six of Title XXXII, of the Revised Statutes of the United States [30 U.S.C.A. §21 et. seq.] and the laws of the State of Arizona.

Dated and posted on the ground this 19 day of June, 1970

Phelps Dodge Corp.

By

[Signature]

NOTE—This form of notice is for use upon surveyed lands, the claim must conform to such survey by rectilinear subdivisions.

STATE OF ARIZONA, County of I hereby certify that the within instrument was filed and recorded ss. 19, at M.

In Docket No. Page, at the request of

When recorded mail to:

Witness my hand and official seal.

County Recorder

By

Deputy Recorder

Fee No.:

Indexed:

Compared:

Photostated:

Fee: \$

I. R. S.: \$

A MC 79056



RECEIVED  
B. L. M. AZ STATE OFFICE

OCT 19 1979

10:00 A.M.  
PHOENIX, ARIZONA

SUPPLEMENT TO LOCATION NOTICE INFORMATION

The S. K. V. No. 187 PLACER MINING CLAIM is owned  
by Phelps Dodge Corporation, whose current mailing  
address is Highway 92, Bisbee, Arizona, 85603. The  
claim was located on JUNE 19, 1970 and is situated in  
SE ¼, Section 27 T 13N R 4W and,  
¼, Section \_\_\_\_\_ T \_\_\_\_\_ R \_\_\_\_\_ and,  
¼, Section \_\_\_\_\_ T \_\_\_\_\_ R \_\_\_\_\_ and,  
¼, Section \_\_\_\_\_ T \_\_\_\_\_ R \_\_\_\_\_,  
Gila and Salt River Base and Meridian, in the State of  
Arizona.

A MC 79056



20339

I do hereby certify that the within instrument was filed and recorded at the request of Phelps Dodge Corp. on Aug 14 A.D., 1970 at 8:05 o'clock. M. Book 613 Official Records

Page 726, Records of Yavapai County, Arizona.

WITNESS my hand and official seal the day and year first above written.

INDEXED

MICROFILMED

NORMA R. MARQUART, County Recorder

By Paul Stuhler 19 1979 Deputy

B. L. M. AZ STATE OFFICE

10:00 A.M. PHOENIX, ARIZONA

3-19-80

### Notice of Mining Location PLACER CLAIM

TO ALL WHOM IT MAY CONCERN:

S. K. V. No. 188

This Placer Mining Claim, the name of which is the \_\_\_\_\_

Place Mining Claim, situate on lands belonging to the United State of America, and being a form valuable mineral deposit other than in veins or lodes of quartz or other rock in place, was entered upon and located for the purpose of exploration and purchase by \_\_\_\_\_  
PHELPS DODGE CORP.

(Locator must insert either "a citizen of the United States" or "who has declared his intention to become a citizen of the United States")  
the undersigned, on the 19 day of June, 1970  
we claim 20 acres thereof, and have marked the same on the ground as follows: Beginning at the SE Corner of the E $\frac{1}{2}$  of the NW $\frac{1}{4}$  of the SE $\frac{1}{4}$  of Section 27 T 13 N R 4 W  
(If the land be surveyed land, make the starting point a corner of a rectilinear subdivision of such survey)  
S & S R B & M

at a 4" x 4" x 4" POST (post, stone or other monument) where this notice is posted; thence West 660 feet to a 4" x 4" x 4" POST, thence North 1320 feet to a 4" x 4" x 4" POST, thence East 660 feet to a 4" x 4" x 4" POST, thence South 1320 feet to the place of beginning, containing 20 acres, all in Section 27 T 13 N R 4 W S & S R B & M in Copper Basin

Mining District, in the County of YAVAPAI, in the State of Arizona, about 5 miles in a Southeasterly direction from Skull Valley, Ariz.

All done under the provisions of Chapter Six of Title XXXII, of the Revised Statutes of the United States [30 U.S.C.A. §21 et. seq.] and the laws of the State of Arizona.

Dated and posted on the ground this 19 day of June, 1970  
PHELPS DODGE CORP.

*[Signature]*

NOTE—This form of notice is for use upon surveyed lands, the claim must conform to such survey by rectilinear subdivisions.

STATE OF ARIZONA, } County of _____ } ss. I hereby certify that the within instrument was filed and recorded _____, 19____, at _____ M.	Fee No.:
In Docket No. _____, Page _____, at the request of _____	Indexed:
When recorded mail to:	Compared:
Witness my hand and official seal.	Photostated:
County Recorder	Fee: \$ _____
By _____ Deputy Recorder	I. R. S.: \$ _____

A MC 79057



RECEIVED  
B. L. M. AZ STATE OFFICE

OCT 19 1979

10:00 A.M.  
PHOENIX, ARIZONA

SUPPLEMENT TO LOCATION NOTICE INFORMATION

The S. K. V. No. 188 PLACER MINING CLAIM is owned  
by Phelps Dodge Corporation, whose current mailing  
address is Highway 92, Bisbee, Arizona, 85603. The  
claim was located on JUNE 19, 1970 and is situated in  
SE 1/4, Section 27 T 13N R 4W and,  
1/4, Section      T      R      and,  
1/4, Section      T      R      and,  
1/4, Section      T      R     ,  
Gila and Salt River Base and Meridian, in the State of  
Arizona.

A MC 79057



I do hereby certify that the within instrument was filed and recorded at the request of Phelps Dodge Corp. on Aug 14 A.D. 1970 at 8:05 o'clock P.M. Book 613 Official Records

Page 727, Records of Yavapai County, Arizona.

WITNESS my hand and official seal the day and year first above written.

NORMA R. MARQUART, County Recorder

By Seal E. Hodge Deputy

RECEIVED B. L. M. AZ STATE OFFICE OCT 19 10:00 A.M. PHOENIX, ARIZONA

3-1980 AR

INDEXED

MICROFILMED

Notice of Mining Location PLACER CLAIM

TO ALL WHOM IT MAY CONCERN:

This Placer Mining Claim, the name of which is the S. K. V. No. 189

Place Mining Claim, situate on lands belonging to the United State of America, and being a form of valuable mineral deposit other than in veins or lodes of quartz or other rock in place, was entered upon and located for the purpose of exploration and purchase by PHELPS DODGE CORP.

(Locator must insert either "a citizen of the United States" or "who has declared his intention to become a citizen of the United States") the undersigned, on the 19 day of June, 1970

we claim 20 acres thereof, and have marked the same on the ground as follows: Beginning at the SW Corner of the W 1/2 of the

NE 1/4 of the SE 1/4 of Section 27 T 13 N R 4 W

(If the land be surveyed land, make the starting point a corner of a rectilinear subdivision of such survey) S & S R B & M

at a 4" x 4" x 4" POST (post, stone or other monument) where this notice is posted; thence North 1320 feet to a 4" x 4" x 4" POST, thence East 660 feet to a 4" x 4" x 4" POST, thence South 1320 feet to a 4" x 4" x 4" POST, thence West 660

feet to the place of beginning, containing 20 acres, all in Section 27 T 13 N R 4 W S & S R B & M in the Copper Basin

Mining District, in the County of YAVAPAI, in the State of Arizona, about 5 miles in a Southeasterly direction from Skull Valley, Ariz.

All done under the provisions of Chapter Six of Title XXXII, of the Revised Statutes of the United States [30 U.S.C.A. §21 et. seq.] and the laws of the State of Arizona.

Dated and posted on the ground this 19 day of June, 1970 Phelps Dodge Corp.

By [Signature]

NOTE—This form of notice is for use upon surveyed lands, the claim must conform to such survey by rectilinear subdivisions.

STATE OF ARIZONA, } I hereby certify that the within instrument was filed and recorded ss. County of \_\_\_\_\_, 19\_\_\_\_, at \_\_\_\_\_ M.

In Docket No. \_\_\_\_\_, Page \_\_\_\_\_, at the request of \_\_\_\_\_

When recorded mail to:

Witness my hand and official seal.

County Recorder

By \_\_\_\_\_ Deputy Recorder

Fee No.:

Indexed:

Compared:

Photostated:

Fee: \$ \_\_\_\_\_

I. R. S.: \$ \_\_\_\_\_

BOOK 613 PAGE 727

A MC 70058



RECEIVED  
B. L. M. AZ STATE OFFICE

OCT 19 1970

10:00 A.M.  
PHOENIX, ARIZONA

SUPPLEMENT TO LOCATION NOTICE INFORMATION

The S. K. V. No. 189 PLACER MINING CLAIM is owned by Phelps Dodge Corporation, whose current mailing address is Highway 92, Bisbee, Arizona, 85603. The claim was located on JUNE 19, 1970 and is situated in  
SE 1/4, Section 27 T 13N R 4W and,  
1/4, Section \_\_\_\_\_ T \_\_\_\_\_ R \_\_\_\_\_ and,  
1/4, Section \_\_\_\_\_ T \_\_\_\_\_ R \_\_\_\_\_ and,  
1/4, Section \_\_\_\_\_ T \_\_\_\_\_ R \_\_\_\_\_,  
Gila and Salt River Base and Meridian, in the State of Arizona.

A MC 79058



I do hereby certify that the within instrument was filed and recorded at the request of Phelps Dodge Corp. on Aug 14 A.D., 1970 at 8:05 o'clock P.M. Book 613 Official Records Page 728 Records of Yavapai County, Arizona.

WITNESS my hand and official seal the day and year first above written.

INDEXED

MICROFILMED

NORMA R. MARQUART, County Recorder

By Paul Bludge Deputy

RECEIVED B.L.M. STATE OFFICE OCT 19 1979 10:00 AM PHOENIX, ARIZONA

Notice of Mining Location PLACER CLAIM

TO ALL WHOM IT MAY CONCERN:

This Placer Mining Claim, the name of which is the S. K. V. No. 190

Place Mining Claim, situate on lands belonging to the United State of America, and being a form of valuable mineral deposit other than in veins or lodes of quartz or other rock in place, was entered upon and located for the purpose of exploration and purchase by PHELPS DODGE CORP.

(Locator must insert either "a citizen of the United States" or "who has declared his intention to become a citizen of the United States") the undersigned, on the 19 day of June, 1970 we claim 20 acres thereof, and have marked the same on the ground as follows: Beginning at the NW Corner of the W 1/2 of the SE 1/4 of the SE 1/4 of Section 27 T 13 N R 4 W

(If the land be surveyed land, make the starting point a corner of a rectilinear subdivision of such survey) S & S R B & M

at a 4" x 4" x 4' POST (post, stone or other monument) where this notice is posted; thence East 660 feet to a 4" x 4" x 4' POST, thence South 1320 feet to a 4" x 4" x 4' POST, thence West 660 feet to a 4" x 4" x 4' POST, thence North 1320 feet to the place of beginning, containing 20 acres, all in Section 27 T 13 N R 4 W S & S R B & M in the Copper Basin

Mining District, in the County of YAVAPAI, in the State of Arizona, about 5 miles in a Southeasterly direction from Skull Valley, Ariz.

All done under the provisions of Chapter Six of Title XXXII, of the Revised Statutes of the United States [30 U.S.C.A. §21 et. seq.] and the laws of the State of Arizona.

Dated and posted on the ground this 19 day of June, 1970

Phelps Dodge Corp.

By Harry S. [Signature]

NOTE—This form of notice is for use upon surveyed lands, the claim must conform to such survey by rectilinear subdivisions.

STATE OF ARIZONA, } I hereby certify that the within instrument was filed and recorded ss. County of } , 19 , at M.

In Docket No. , Page , at the request of

When recorded mail to:

Witness my hand and official seal.

County Recorder

By Deputy Recorder

Fee No.:

Indexed:

Compared:

Photostated:

Fee: \$

I. R. S.: \$

A M C 79059



RECEIVED  
B. L. M. AZ STATE OFFICE

OCT 19 1979

10:00 A.M.  
PHOENIX, ARIZONA

SUPPLEMENT TO LOCATION NOTICE INFORMATION

The S. K. V. No. 190 PLACER MINING CLAIM is owned by Phelps Dodge Corporation, whose current mailing address is Highway 92, Bisbee, Arizona, 85603. The claim was located on JUNE 19, 1970 and is situated in

SE ¼, Section 27 T 13N R 4W and,  
¼, Section T R and,  
¼, Section T R and,  
¼, Section T R,

Gila and Salt River Base and Meridian, in the State of Arizona.

A M C  
79059



STATE OF ARIZONA, County of Yavapai—ss. I do hereby certify that the within instrument was filed and recorded at the request of Phelps Dodge Corp. on Aug 14 A.D., 1970 at 8:05 o'clock a.m. Book 613 Official Records Page 729 Records of Yavapai County, Arizona. WITNESS my hand and official seal the day and year first above written.

INDEXED

MICROFILMED

NORMA R. MARQUART, County Recorder

By: Paul Bludge Deputy

RECEIVED  
OCT 19 1970  
PHOENIX, ARIZONA  
3-19-80  
AR

### Notice of Mining Location PLACER CLAIM

TO ALL WHOM IT MAY CONCERN:

This Placer Mining Claim, the name of which is the S. K. V. No. 191

Place Mining Claim, situate on lands belonging to the United State of America, and being a form of valuable mineral deposit other than in veins or lodes of quartz or other rock in place, was entered upon and located for the purpose of exploration and purchase by PHELPS DODGE CORP.

(Locator must insert either "a citizen of the United States" or "who has declared his intention to become a citizen of the United States")  
the undersigned, on the 19 day of June, 19 70

we claim 20 acres thereof, and have marked the same on the ground as follows: Beginning at the NE Corner of the E $\frac{1}{2}$  of the

SE $\frac{1}{4}$  of the SE $\frac{1}{4}$  of Section 27 T 13 N R 4 W

(If the land be surveyed land, make the starting point a corner of a rectilinear subdivision of such survey)  
S & S R B & M

at a 4" x 4" x 4' POST (post, stone or other monument) where this notice is posted; thence South 1320 feet to a 4" x 4" x 4' POST, thence West 660 feet to a 4" x 4" x 4' POST, thence North 1320 feet to a 4" x 4" x 4' POST, thence East 660

feet to the place of beginning, containing 20 acres, all in Section 27 T 13 N R 4 W S & S R B & M in the Copper Basin

Mining District, in the County of YAVAPAI, in the State of Arizona, about 5 miles in a Southeasterly direction from Skull Valley, Ariz.

All done under the provisions of Chapter Six of Title XXXII, of the Revised Statutes of the United States [30 U.S.C.A. §21 et. seq.] and the laws of the State of Arizona.

Dated and posted on the ground this 19 day of June, 19 70

Phelps Dodge Corp.

By: [Signature]

NOTE—This form of notice is for use upon surveyed lands, the claim must conform to such survey by rectilinear subdivisions.

STATE OF ARIZONA, } I hereby certify that the within instrument was filed and recorded  
County of \_\_\_\_\_ } ss. \_\_\_\_\_, 19\_\_\_\_, at \_\_\_\_\_ M.

Fee No.:

In Docket No. \_\_\_\_\_, Page \_\_\_\_\_, at the request of \_\_\_\_\_

Indexed:

When recorded mail to:

Witness my hand and official seal.

Compared:

Photostated:

County Recorder

Fee: \$ \_\_\_\_\_

By \_\_\_\_\_

Deputy Recorder

I. R. S.: \$ \_\_\_\_\_

A MC 79060



RECEIVED  
B. L. M. AZ STATE OFFICE  
OCT 19 1979  
10:00 A.M.  
PHOENIX, ARIZONA

SUPPLEMENT TO LOCATION NOTICE INFORMATION

The S. K. V. No. 191 PLACER MINING CLAIM is owned by Phelps Dodge Corporation, whose current mailing address is Highway 92, Bisbee, Arizona, 85603. The claim was located on JUNE 19, 1970 and is situated in

SE ¼, Section 27 T 13N R 4W and,  
¼, Section \_\_\_\_\_ T \_\_\_\_\_ R \_\_\_\_\_ and,  
¼, Section \_\_\_\_\_ T \_\_\_\_\_ R \_\_\_\_\_ and,  
¼, Section \_\_\_\_\_ T \_\_\_\_\_ R \_\_\_\_\_,

Gila and Salt River Base and Meridian, in the State of Arizona.

A MC 79060



I do hereby certify that the within instrument was filed and recorded at the request of Phelps Dodge Corp on Aug. 14 A.D., 1970 at 8:05 o'clock A.M. Book 613 Official Records Page 730 Records of Yavapai County, Arizona.

WITNESS my hand and official seal the day and year first above written.

NORMA R. MARQUART, County Recorder

By: *Phelps Dodge Corp*

RECEIVED  
B. I. M. AZ STATE OFFICE  
OCT 19  
10:00 A.M.  
PHOENIX, ARIZONA  
3-19-80

INDEXED

MICROFILMED

### Notice of Mining Location PLACER CLAIM

TO ALL WHOM IT MAY CONCERN:

S. K. V. No. 192

This Placer Mining Claim, the name of which is the \_\_\_\_\_

Place Mining Claim, situate on lands belonging to the United State of America, and being a form of valuable mineral deposit other than in veins or lodes of quartz or other rock in place, was entered upon and located for the purpose of exploration and purchase by \_\_\_\_\_  
PHELPS DODGE CORP.

(Locator must insert either "a citizen of the United States" or "who has declared his intention to become a citizen of the United States")  
the undersigned, on the 19 day of June, 1970  
we claim 20 acres thereof, and have marked the same on the ground as follows: Beginning at the SE Corner of the E $\frac{1}{2}$  of the NE $\frac{1}{4}$  of the SE $\frac{1}{4}$  of Section 27 T 13 N R 4 W  
(If the land be surveyed land, make the starting point a corner of a rectilinear subdivision of such survey)  
S & S R B & M

at a 4" x 4" x 4' POST (post, stone or other monument) where this notice is posted; thence West 660 feet to a 4" x 4" x 4' POST, thence North 1320 feet to a 4" x 4" x 4' POST, thence East 660 feet to a 4" x 4" x 4' POST, thence South 1320 feet to the place of beginning, containing 20 acres, all in Section 27 T 13 N R 4 W S & S R B & M in Copper Basin

Mining District, in the County of YAVAPAI, in the State of Arizona, about 5 miles in a Southeasterly direction from Skull Valley, Ariz.

All done under the provisions of Chapter Six of Title XXXII, of the Revised Statutes of the United States [30 U.S.C.A. §21 et. seq.] and the laws of the State of Arizona.

Dated and posted on the ground this 19 day of June, 1970  
Phelps Dodge Corp.

By: *Phelps Dodge Corp*

NOTE—This form of notice is for use upon surveyed lands, the claim must conform to such survey by rectilinear subdivisions.

AMC 79061

STATE OF ARIZONA, } I hereby certify that the within instrument was filed and recorded  
County of \_\_\_\_\_ } ss. \_\_\_\_\_, 19\_\_\_\_, at \_\_\_\_\_ M.  
In Docket No. \_\_\_\_\_, Page \_\_\_\_\_, at the request of \_\_\_\_\_

Fee No.:  
Indexed:  
Compared:  
Photostated:  
Fee: \$ \_\_\_\_\_  
I. R. S.: \$ \_\_\_\_\_

When recorded mail to:

Witness my hand and official seal.

County Recorder

By: \_\_\_\_\_ Deputy Recorder



RECEIVED  
B. L. M. AZ STATE OFFICE  
OCT 19 1979  
10:00 A.M.  
PHOENIX, ARIZONA

SUPPLEMENT TO LOCATION NOTICE INFORMATION

The S. K. V. No. 192 PLACER MINING CLAIM is owned by Phelps Dodge Corporation, whose current mailing address is Highway 92, Bisbee, Arizona, 85603. The claim was located on JUNE 19, 1970 and is situated in  
SE ¼, Section 27 T 13 N R 4 W and,  
¼, Section T R and,  
¼, Section T R and,  
¼, Section T R,  
Gila and Salt River Base and Meridian, in the State of Arizona.

A MC 79061



I do hereby certify that the within instrument was filed and recorded at the request of Phelps Dodge Corp. on Aug 14 A.D., at 8:05 o'clock, Book 613 Official Records

Page 731, Records of Yavapai County, Arizona.

WITNESS my hand and official seal the day and year first above written.

NORMA R. MARQUART, County Recorder

By Paul E. Hodge, Deputy

INDEXED

MICROFILMED

Notice of Mining Location PLACER CLAIM

RECEIVED B. L. M. AZ STATE OFFICE

08 19 1970

PHOENIX, ARIZONA

AMC 79062

TO ALL WHOM IT MAY CONCERN:

S. K. V. No. 193

This Placer Mining Claim, the name of which is the

Place Mining Claim, situate on lands belonging to the United State of America, and being a form of valuable mineral deposit other than in veins or lodes of quartz or other rock in place, was entered

upon and located for the purpose of exploration and purchase by

PHELPS DODGE CORP.

(Locator must insert either "a citizen of the United States" or "who has declared his intention to become a citizen of the United States")

the undersigned, on the 19 day of June, 1970

we claim 20 acres thereof, and have marked the same on the ground as

follows: Beginning at the SE Corner of the E 1/2 of the NE 1/4

of the NE 1/4 of Section 28 T 13 N R 4 W

(If the land be surveyed land, make the starting point a corner of a rectilinear subdivision of such survey) S & S R B & M

at a 4" x 4" x 4' POST (post, stone or other monument) where this notice is posted;

thence West 660 feet to a 4" x 4" x 4' POST

, thence North 1320 feet to a

4" x 4" x 4' POST, thence East 660 feet to a

4" x 4" x 4' POST, thence South 1320

feet to the place of beginning, containing 20 acres, all in Section 28

T 13 N R 4W S & S R B & M in Copper Basin

Mining District, in the County of YAVAPAI, in the State of Arizona,

about 4 miles in a Southeasterly direction from

Skull Valley, Ariz.

All done under the provisions of Chapter Six of Title XXXII, of the Revised Statutes of the United States [30 U.S.C.A. §21 et. seq.] and the laws of the State of Arizona.

Dated and posted on the ground this 19 day of June, 1970

Phelps Dodge Corp.

By

[Signature]

NOTE—This form of notice is for use upon surveyed lands, the claim must conform to such survey by rectilinear subdivisions.

STATE OF ARIZONA, } I hereby certify that the within instrument was filed and recorded Fee No.: County of } ss. , 19 , at M.

In Docket No. , Page , at the request of

Indexed:

When recorded mail to:

Witness my hand and official seal.

Compared:

Photostated:

County Recorder

Fee: \$

By

Deputy Recorder

I. R. S.: \$

BOOK 613 PAGE 731



RECEIVED  
B. L. M. AZ STATE OFFICE

OCT 19 1979

10:00 A.M.  
PHOENIX, ARIZONA

SUPPLEMENT TO LOCATION NOTICE INFORMATION

The S. K. V. No. 193 PLACER MINING CLAIM is owned by Phelps Dodge Corporation, whose current mailing address is Highway 92, Bisbee, Arizona, 85603. The claim was located on JUNE 19, 1970 and is situated in NE ¼, Section 28 T 13N R 4W and, ¼, Section \_\_\_\_\_ T \_\_\_\_\_ R \_\_\_\_\_ and, ¼, Section \_\_\_\_\_ T \_\_\_\_\_ R \_\_\_\_\_ and, ¼, Section \_\_\_\_\_ T \_\_\_\_\_ R \_\_\_\_\_, Gila and Salt River Base and Meridian, in the State of Arizona.

A MC 79062

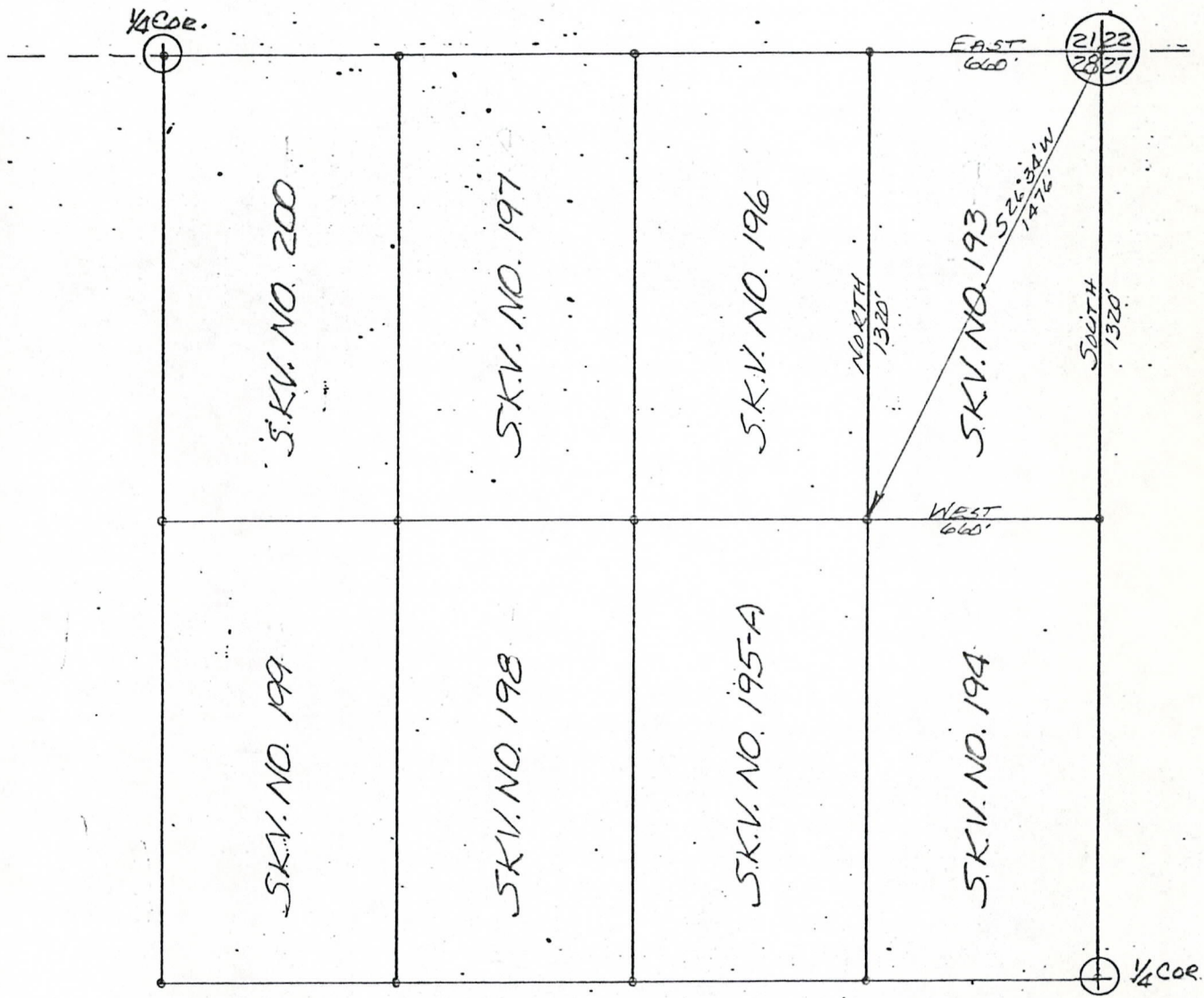
RECEIVED  
B. L. M. AZ STATE OFFICE

OCT 19 1979

10:00 A.M.  
PHOENIX, ARIZONA



A MC 79062



NE 1/4 SEC. 28, T13N, R4W G&SRB&M

PLAT OF S.K.V. NO. 193 PLACER MINING CLAIM	PHELPS DODGE CORPORATION COPPER BASIN MINING DISTRICT YAVAPAI COUNTY, ARIZONA	SCALE: 1"=500'
		DATE



I do hereby certify that the within instrument was filed and recorded at the request of Phelps Dodge Corp. on Aug 14 A.D., 1970 at 8:05 o'clock P.M. Book 613 Official Records Page 732, Records of Yavapai County, Arizona.

WITNESS my hand and official seal the day and year first above written.

NORMA R. MARQUART, County Recorder

By: Paul K. Hodge Deputy

INDEXED

REPROFILMED

3-19-80  
B. L. M. AZ STATE OFFICE  
OCT 19 10:00 A.M.  
PHOENIX, ARIZONA

### Notice of Mining Location PLACER CLAIM

TO ALL WHOM IT MAY CONCERN:

This Placer Mining Claim, the name of which is the S. K. V. No. 194

Place Mining Claim, situate on lands belonging to the United State of America, and being a form of valuable mineral deposit other than in veins or lodes of quartz or other rock in place, was entered

upon and located for the purpose of exploration and purchase by PHELPS DODGE CORP.

(Locator must insert either "a citizen of the United States" or "who has declared his intention to become a citizen of the United States")  
the undersigned, on the 19 day of June, 1970  
we claim 20 acres thereof, and have marked the same on the ground as

follows: Beginning at the NE Corner of the E $\frac{1}{2}$  of the  
SE $\frac{1}{4}$  of the NE $\frac{1}{4}$  of Section 28 T 13 N R 4 W

(If the land be surveyed land, make the starting point a corner of a rectilinear subdivision of such survey)  
S & S R B & M

at a 4" x 4" x 4' POST (post, stone or other monument) where this notice is posted;  
thence South 1320 feet to a 4" x 4" x 4' POST  
thence West 660 feet to a  
4" x 4" x 4' POST, thence North 1320 feet to a  
4" x 4" x 4' POST, thence East 660

feet to the place of beginning, containing 20 acres, all in Section 28  
T 13 N R 4 W S & S R B & M in the Copper Basin

Mining District, in the County of YAVAPAI, in the State of Arizona,  
about 4 miles in a Southeasterly direction from  
Skull Valley, Ariz.

All done under the provisions of Chapter Six of Title XXXII, of the Revised Statutes of the United States [30 U.S.C.A. §21 et. seq.] and the laws of the State of Arizona.

Dated and posted on the ground this 19 day of June, 1970

Phelps Dodge Corp.  
By: [Signature]

NOTE—This form of notice is for use upon surveyed lands, the claim must conform to such survey by rectilinear subdivisions.

STATE OF ARIZONA, } I hereby certify that the within instrument was filed and recorded  
County of \_\_\_\_\_ } ss. \_\_\_\_\_, 19\_\_\_\_, at \_\_\_\_\_ M.  
In Docket No. \_\_\_\_\_, Page \_\_\_\_\_, at the request of \_\_\_\_\_

When recorded mail to:

Witness my hand and official seal.

\_\_\_\_\_  
County Recorder  
By \_\_\_\_\_  
Deputy Recorder

Fee No.:  
Indexed:  
Compared:  
Photostated:  
Fee: \$ \_\_\_\_\_  
I.R.S. \$ \_\_\_\_\_

A MC 79063



RECEIVED  
B. L. M. AZ STATE OFFICE

OCT 19 1979

10:00 A.M.  
PHOENIX, ARIZONA

SUPPLEMENT TO LOCATION NOTICE INFORMATION

The S. K. V. No. 194 PLACER MINING CLAIM is owned by Phelps Dodge Corporation, whose current mailing address is Highway 92, Bisbee, Arizona, 85603. The claim was located on JUNE 19, 1970 and is situated in  
NE ¼, Section 28 T 13N R 4W and,  
¼, Section T R and,  
¼, Section T R and,  
¼, Section T R,  
Gila and Salt River Base and Meridian, in the State of Arizona.

A MC 79068



I do hereby certify that the within instrument was filed and recorded at the request of Phelps Dodge Corp. on Aug 14 A.D., 1970 at 8:05 o'clock M. Book 613 Official Records Page 733, Records of Yavapai County, Arizona.

WITNESS my hand and official seal the day and year first above written.

NORMA R. MARQUART, County Recorder

By Seal Phelps Dodge Corp. Deputy

INDEXED

MICROFILMED

Notice of Mining Location T 19 PLACER CLAIM

RECEIVED PHOENIX, ARIZONA 10:00 A.M. 3-19-80

TO ALL WHOM IT MAY CONCERN:

This Placer Mining Claim, the name of which is the S. K. V. No. 195

Place Mining Claim, situate on lands belonging to the United State of America, and being a form of valuable mineral deposit other than in veins or lodes of quartz or other rock in place, was entered

upon and located for the purpose of exploration and purchase by PHELPS DODGE CORP.

(Locator must insert either "a citizen of the United States" or "who has declared his intention to become a citizen of the United States") the undersigned, on the 19 day of June, 19 70

we claim 20 acres thereof, and have marked the same on the ground as

follows: Beginning at the NW Corner of the W 1/2 of the

SE 1/4 of the NE 1/4 of Section 28 T 13 N R 4 W

(If the land be surveyed land, make the starting point a corner of a rectilinear subdivision of such survey) S & S R B & M

at a 4" x 4" x 4' POST (post, stone or other monument) where this notice is posted; thence East 660 feet to a 4" x 4" x 4' POST

, thence South 1320 feet to a

4" x 4" x 4' POST, thence West 660 feet to a

4" x 4" x 4' POST, thence North 1320

feet to the place of beginning, containing 20 acres, all in Section 28

T 13 N R 4 W S & S R B & M in the Copper Basin

Mining District, in the County of YAVAPAI, in the State of Arizona, about 1/2 miles in a Southeasterly direction from Skull Valley, Ariz.

All done under the provisions of Chapter Six of Title XXXII, of the Revised Statutes of the United States [30 U.S.C.A. §21 et. seq.] and the laws of the State of Arizona.

Dated and posted on the ground this 19 day of June, 19 70

Phelps Dodge Corp.

By Phelps Dodge Corp. Signature

NOTE—This form of notice is for use upon surveyed lands, the claim must conform to such survey by rectilinear subdivisions.

STATE OF ARIZONA, } I hereby certify that the within instrument was filed and recorded ss. County of \_\_\_\_\_, 19\_\_\_\_, at \_\_\_\_\_ M.

In Docket No. \_\_\_\_\_, Page \_\_\_\_\_, at the request of \_\_\_\_\_

When recorded mail to:

Witness my hand and official seal.

County Recorder

By Deputy Recorder

Fee No.:

Indexed:

Compared:

Photostated:

Fee: \$

I. R. S.: \$

79064



RECEIVED  
B. L. M. AZ STATE OFFICE

OCT 19 1979

10:00 A.M.  
PHOENIX, ARIZONA

SUPPLEMENT TO LOCATION NOTICE INFORMATION

The S. K. V. No. 195 PLACER MINING CLAIM is owned by Phelps Dodge Corporation, whose current mailing address is Highway 92, Bisbee, Arizona, 85603. The claim was located on JUNE 19, 1970 and is situated in  
NE ¼, Section 28 T13N R4W and,  
¼, Section T R and,  
¼, Section T R and,  
¼, Section T R,  
Gila and Salt River Base and Meridian, in the State of Arizona.

A MC 79064



I do hereby certify that the within instrument was filed and recorded at the request of Phelps Dodge Corp.

on Aug 14 A.D. 1970 at 8:05 o'clock M. Book 613 Official Records

Page 734, Records of Yavapai County, Arizona.

WITNESS my hand and official seal the day and year first above written

NORMA R. MARQUART, County Recorder

By Pearl Stulz, Deputy

INDEXED

MICROFILMED

Notice of Mining Location PLACER CLAIM

RECEIVED B.L.M. AZ STATE OFFICE OCT 1 9 10:00 A.M. PHOENIX, ARIZONA

3-19-80 of

TO ALL WHOM IT MAY CONCERN:

S. K. V. No. 196

This Placer Mining Claim, the name of which is the

Place Mining Claim, situate on lands belonging to the United State of America, and being a form of valuable mineral deposit other than in veins or lodes of quartz or other rock in place, was entered

upon and located for the purpose of exploration and purchase by

PHELPS DODGE CORP.

(Locator must insert either "a citizen of the United States" or "who has declared his intention to become a citizen of the United States")

the undersigned, on the 19 day of June, 1970

we claim 20 acres thereof, and have marked the same on the ground as

follows: Beginning at the SW Corner of the W 1/2 of the

NE 1/4 of the NE 1/4 of Section 28 T 13 N R 4 W

(If the land be surveyed land, make the starting point a corner of a rectilinear subdivision of such survey)

S & S R B & M

at a 4" x 4" x 4' POST (post, stone or other monument) where this notice is posted;

thence North 1320 feet to a 4" x 4" x 4' POST

East 660 feet to a

4" x 4" x 4' POST, thence South 1320 feet to a

4" x 4" x 4' POST, thence West 660

feet to the place of beginning, containing 20 acres, all in Section 28

T 13 N R 4 W S & S R B & M in the Copper Basin

Mining District, in the County of YAVAPAI, in the State of Arizona,

about 4 miles in a Southeasterly direction from

Skull Valley, Ariz.

All done under the provisions of Chapter Six of Title XXXII, of the Revised Statutes of the United States [30 U.S.C.A. §21 et. seq.] and the laws of the State of Arizona.

Dated and posted on the ground this 19 day of June, 1970

Phelps Dodge Corp.

By [Signature]

NOTE—This form of notice is for use upon surveyed lands, the claim must conform to such survey by rectilinear subdivisions.

STATE OF ARIZONA, I hereby certify that the within instrument was filed and recorded ss. County of, 19, at M.

Fee No.:

In Docket No., Page, at the request of

Indexed:

When recorded mail to:

Witness my hand and official seal.

Compared:

County Recorder

Photostated:

By

Deputy Recorder

Fee: \$

I. R. S.: \$

A MC 79065



RECEIVED  
B. L. M. AZ STATE OFFICE  
OCT 19 1970  
10:00 A.M.  
PHOENIX, ARIZONA

SUPPLEMENT TO LOCATION NOTICE INFORMATION

The S. K. V. No. 196 PLACER MINING CLAIM is owned by Phelps Dodge Corporation, whose current mailing address is Highway 92, Bisbee, Arizona, 85603. The claim was located on JUNE 19, 1970 and is situated in  
NE ¼, Section 28 T13N R4W and,  
¼, Section T R and,  
¼, Section T R and,  
¼, Section T R,  
Gila and Salt River Base and Meridian, in the State of Arizona.

A MC 79065



I do hereby certify that the within instrument was filed and recorded at the request of Phelps Dodge Corp on Aug 14 A.D. 1970 at 8:05 o'clock M. Book 613 Official Records

Page 735, Records of Yavapai County, Arizona.

WITNESS my hand and official seal the day and year first above written

MICROFILMED

NORMA R. MARQUART, County Recorder

By Pearl G. Hudgins Deputy

RECEIVED B.L.W. AZ STATE OFFICE OCT 19 1974 10:00 AM TUCSON, ARIZONA 31980 a.p.

INDEXED

### Notice of Mining Location PLACER CLAIM

TO ALL WHOM IT MAY CONCERN:

S. K. V. No. 197

This Placer Mining Claim, the name of which is the \_\_\_\_\_

Place Mining Claim, situate on lands belonging to the United State of America, and being a form of valuable mineral deposit other than in veins or lodes of quartz or other rock in place, was entered upon and located for the purpose of exploration and purchase by \_\_\_\_\_ PHELPS DODGE CORP.

(Locator must insert either "a citizen of the United States" or "who has declared his intention to become a citizen of the United States")  
the undersigned, on the 19 day of June, 1970  
we claim 20 acres thereof, and have marked the same on the ground as

follows: Beginning at the SE Corner of the E 1/2 of the NW 1/4  
of the NE 1/4 of Section 28 T 13 N R 4 W  
(If the land be surveyed land, make the starting point a corner of a rectilinear subdivision of such survey)  
S & S R B & M

at a 4" x 4" x 4' POST (post, stone or other monument) where this notice is posted;  
thence West 660 feet to a 4" x 4" x 4' POST  
thence North 1320 feet to a  
4" x 4" x 4' POST, thence East 660 feet to a  
4" x 4" x 4' POST, thence South 1320 feet to a

feet to the place of beginning, containing 20 acres, all in Section 28  
T 13 N R 4 W S & S R B & M in Copper Basin

Mining District, in the County of YAVAPAI, in the State of Arizona,  
about 4 miles in a Southeasterly direction from  
Skull Valley, Ariz.

All done under the provisions of Chapter Six of Title XXXII, of the Revised Statutes of the United States [30 U.S.C.A. §21 et. seq.] and the laws of the State of Arizona.

Dated and posted on the ground this 19 day of June, 1970

Phelps Dodge Corp.  
By \_\_\_\_\_

NOTE—This form of notice is for use upon surveyed lands, the claim must conform to such survey by rectilinear subdivisions.

STATE OF ARIZONA, } I hereby certify that the within instrument was filed and recorded  
County of \_\_\_\_\_ } ss. \_\_\_\_\_, 19\_\_\_\_, at \_\_\_\_\_ M.  
In Docket No. \_\_\_\_\_, Page \_\_\_\_\_, at the request of \_\_\_\_\_

Fee No.:  
Indexed:  
Compared:  
Photostated:  
Fee: \$ \_\_\_\_\_  
I. R. S.: \$ \_\_\_\_\_

When recorded mail to:  
BOOK 613 PAGE 735

Witness my hand and official seal.  
\_\_\_\_\_  
County Recorder  
By \_\_\_\_\_  
Deputy Recorder

A MC 79066



RECEIVED  
B. L. M. AZ STATE OFFICE  
OCT 19 1979  
10:00 A.M.  
PHOENIX, ARIZONA

SUPPLEMENT TO LOCATION NOTICE INFORMATION

The S. K. V. No. 197 PLACER MINING CLAIM is owned by Phelps Dodge Corporation, whose current mailing address is Highway 92, Bisbee, Arizona, 85603. The claim was located on JUNE 19, 1970 and is situated in NE ¼, Section 28 T 13N R 4W and, ¼, Section      T      R      and, ¼, Section      T      R      and, ¼, Section      T      R     , Gila and Salt River Base and Meridian, in the State of Arizona.

A M C 79066



I do hereby certify that the within instrument was filed and recorded at the request of Phelps Dodge Corp. on Aug 14 A.D. 1970 at 8:05 o'clock M. Book 613 Official Records

Page 736, Records of Yavapai County, Arizona.

WITNESS my hand and official seal the day and year first above written.

NORMA R. MARQUART, County Recorder  
By Pearl Edulger, Deputy

INDEXED

MICROFILMED

### Notice of Mining Location PLACER CLAIM

RECEIVED  
B. L. M. AZ STATE OFFICE  
AUG 19 1970  
10:00 A.M.

3-19-80  
08

TO ALL WHOM IT MAY CONCERN:

S. K. V. No. 198

This Placer Mining Claim, the name of which is the

Place Mining Claim, situate on lands belonging to the United State of America, and being a form of valuable mineral deposit other than in veins or lodes of quartz or other rock in place, was entered

upon and located for the purpose of exploration and purchase by

PHELPS DODGE CORP.

(Locator must insert either "a citizen of the United States" or "who has declared his intention to become a citizen of the United States")

the undersigned, on the 19 day of June, 1970

we claim 20 acres thereof, and have marked the same on the ground as

follows: Beginning at the NE Corner of the E $\frac{1}{2}$  of the

SW $\frac{1}{4}$  of the NE $\frac{1}{4}$  of Section 28 T 13 N R 4 W

(If the land be surveyed land, make the starting point a corner of a rectilinear subdivision of such survey)  
S & S R B & M

at a 4" x 4" x 4' POST (post, stone or other monument) where this notice is posted;

thence South 1320 feet to a 4" x 4" x 4' POST

, thence West 660 feet to a

4" x 4" x 4' POST, thence North 1320 feet to a

4" x 4" x 4' POST, thence East 660

feet to the place of beginning, containing 20 acres, all in Section 28  
T 13 N R 4 W S & S R B & M in the Copper Basin

Mining District, in the County of YAVAPAI, in the State of Arizona,

about 5 miles in a Southeasterly direction from  
Skull Valley, Ariz.

All done under the provisions of Chapter Six of Title XXXII, of the Revised Statutes of the United States [30 U.S.C.A. §21 et. seq.] and the laws of the State of Arizona.

Dated and posted on the ground this 19 day of June, 1970

Phelps Dodge Corp.

By *[Signature]*

NOTE—This form of notice is for use upon surveyed lands, the claim must conform to such survey by rectilinear subdivisions.

STATE OF ARIZONA, } County of _____ } ss.	I hereby certify that the within instrument was filed and recorded _____, 19____, at _____ M.	Fee No.:
In Docket No. _____, Page _____, at the request of _____	Witness my hand and official seal.	Indexed:
When recorded mail to:	_____ County Recorder	Compared:
	By _____ Deputy Recorder	Photostated:
		Fee: \$ _____
		I. R. S.: \$ _____

BOOK 613 PAGE 736

A MC  
79067



RECEIVED  
B. L. M. AZ STATE OFFICE

OCT 19 1979

10:00 A.M.  
PHOENIX, ARIZONA

SUPPLEMENT TO LOCATION NOTICE INFORMATION

The S. K. V. No. 198 PLACER MINING CLAIM is owned by Phelps Dodge Corporation, whose current mailing address is Highway 92, Bisbee, Arizona, 85603. The claim was located on JUNE 19, 1970 and is situated in NE ¼, Section 28 T13N R4W and, ¼, Section T R and, ¼, Section T R and, ¼, Section T R, Gila and Salt River Base and Meridian, in the State of Arizona.

A MC 79067



STATE OF ARIZONA, County of Yavapai—ss.  
 I do hereby certify that the within instrument was filed and recorded at the request of Phelps Dodge Corp.  
 on Aug 14 A.D. 1970 at 8:05 o'clock 6:13 M. Book 613 Official Records  
 Page 737 Records of Yavapai County, Arizona.  
 WITNESS my hand and official seal the day and year first above written.  
 INDEXED MICROFILMER  
 NORMA R. MARQUART, County Recorder  
 By Seal Ethridge Deputy

RECEIVED  
 B.L.M. STATE OFFICE  
 OCT 19 1970  
 10:00 A.M.  
 PHOENIX, ARIZONA

3-19-80  
 OR

**Notice of Mining Location**  
**PLACER CLAIM**

TO ALL WHOM IT MAY CONCERN:

S. K. V. No. 199

This Placer Mining Claim, the name of which is the \_\_\_\_\_

Place Mining Claim, situate on lands belonging to the United State of America, and being a form of valuable mineral deposit other than in veins or lodes of quartz or other rock in place, was entered

upon and located for the purpose of exploration and purchase by \_\_\_\_\_  
 PHELPS DODGE CORP.

(Locator must insert either "a citizen of the United States" or "who has declared his intention to become a citizen of the United States")  
 the undersigned, on the 20 day of June, 1970

we claim 20 acres thereof, and have marked the same on the ground as

follows: Beginning at the NW Corner of the  $W\frac{1}{2}$  of the  $SW\frac{1}{4}$  of the  $NE\frac{1}{4}$  of Section 28 T 13 N R 4 W

(If the land be surveyed land, make the starting point a corner of a rectilinear subdivision of such survey)  
 S & S R B & M

at a 4" x 4" x 4' POST (post, stone or other monument) where this notice is posted;  
 thence East 660 feet to a 4" x 4" x 4' POST  
 \_\_\_\_\_, thence South 1320 feet to a  
4" x 4" x 4' POST, thence West 660 feet to a  
4" x 4" x 4' POST, thence North 1320 feet to a

feet to the place of beginning, containing 20 acres, all in Section 28  
 T 13 N R 4 W S & S R B & M in the Copper Basin

Mining District, in the County of YAVAPAI, in the State of Arizona,  
 about 5 miles in a Southeasterly direction from  
Skull Valley, Ariz.

All done under the provisions of Chapter Six of Title XXXII, of the Revised Statutes of the United States [30 U.S.C.A. §21 et. seq.] and the laws of the State of Arizona.

Dated and posted on the ground this 20 day of June, 1970

Phelps Dodge Corp.

By [Signature]

NOTE—This form of notice is for use upon surveyed lands, the claim must conform to such survey by rectilinear subdivisions.

STATE OF ARIZONA, } County of _____ } ss. I hereby certify that the within instrument was filed and recorded _____, 19____, at _____ M.	Fee No.:
In Docket No. _____, Page _____, at the request of _____	Indexed:
When recorded mail to:	Compared:
Witness my hand and official seal. _____ County Recorder	Photostated:
By _____ Deputy Recorder	Fee: \$ _____
BOOK <u>613</u> PAGE <u>737</u>	I. R. S.: \$ _____

A M C 79068



RECEIVED  
B. L. M. AZ STATE OFFICE  
OCT 19 1970  
10:00 A.M.  
PHOENIX, ARIZONA

.. SUPPLEMENT TO LOCATION NOTICE INFORMATION

The S. K. V. No. 199 PLACER MINING CLAIM is owned  
by Phelps Dodge Corporation, whose current mailing  
address is Highway 92, Bisbee, Arizona, 85603. The  
claim was located on JUNE 20, 1970 and is situated in  
NE 1/4, Section 28 T 13N R 4W and,  
1/4, Section \_\_\_\_\_ T \_\_\_\_\_ R \_\_\_\_\_ and,  
1/4, Section \_\_\_\_\_ T \_\_\_\_\_ R \_\_\_\_\_ and,  
1/4, Section \_\_\_\_\_ T \_\_\_\_\_ R \_\_\_\_\_,  
Gila and Salt River Base and Meridian, in the State of  
Arizona.

A MC 79068



INDEXED

### Notice of Mining Location PLACER CLAIM

TO ALL WHOM IT MAY CONCERN:

S. K. V. No. 200

This Placer Mining Claim, the name of which is the \_\_\_\_\_

Place Mining Claim, situate on lands belonging to the United State of America, and being a form of valuable mineral deposit other than in veins or lodes of quartz or other rock in place, was entered

upon and located for the purpose of exploration and purchase by \_\_\_\_\_  
 PHELPS DODGE CORP.

(Locator must insert either "a citizen of the United States" or "who has declared his intention to become a citizen of the United States")  
 the undersigned, on the 20 day of June, 1970

we claim 20 acres thereof, and have marked the same on the ground as

follows: Beginning at the SW Corner of the W $\frac{1}{2}$  of the

NW $\frac{1}{4}$  of the NE $\frac{1}{4}$  of Section 28 T 13 N R 4 W

(If the land be surveyed land, make the starting point a corner of a rectilinear subdivision of such survey)  
 S & S R B & M

at a 4" x 4" x 4' POST (post, stone or other monument) where this notice is posted;  
 thence North 1320 feet to a 4" x 4" x 4' POST

, thence East 660 feet to a

4" x 4" x 4' POST, thence South 1320 feet to a

4" x 4" x 4' POST, thence West 660

feet to the place of beginning, containing 20 acres, all in Section 28  
 T 13 N R 4 W S & S R B & M in the Copper Basin

Mining District, in the County of YAVAPAI, in the State of Arizona,  
 about 5 Miles in a Southeasterly direction from  
 Skull Valley, Ariz.

All done under the provisions of Chapter Six of Title XXXII, of the Revised Statutes of the United States [30 U.S.C.A. §21 et. seq.] and the laws of the State of Arizona.

Dated and posted on the ground this 20 day of June, 1970

Phelps Dodge Corp.

By *Henry J. [Signature]*

NOTE—This form of notice is for use upon surveyed lands, the claim must conform to such survey by rectilinear subdivisions.

STATE OF ARIZONA, County of _____	I hereby certify that the within instrument was filed and recorded ss. _____, 19____, at _____ M.  In Docket No. _____, Page _____, at the request of _____	Fee No.: _____  Indexed: _____  Compared: _____  Photostated: _____  Fee: \$ _____
When recorded mail to: _____	Witness my hand and official seal.  _____ County Recorder  By: _____ Deputy Recorder	

A M C 79069



RECEIVED  
B. L. M. AZ STATE OFFICE  
OCT 19 1979  
10:00 A.M.  
PHOENIX, ARIZONA

SUPPLEMENT TO LOCATION NOTICE INFORMATION

The S. K. V. No. 200 PLACER MINING CLAIM is owned by Phelps Dodge Corporation, whose current mailing address is Highway 92, Bisbee, Arizona, 85603. The claim was located on JUNE 20, 1970 and is situated in  
NE $\frac{1}{4}$ , Section 28 T 13N R 4W and,  
 $\frac{1}{4}$ , Section      T      R      and,  
 $\frac{1}{4}$ , Section      T      R      and,  
 $\frac{1}{4}$ , Section      T      R     ,  
Gila and Salt River Base and Meridian, in the State of Arizona.

A M C  
79069



I do hereby certify that the within instrument was filed and recorded at the request of Phelps Dodge Corp. on Aug 14 A.D. 1970 at 8:05 o'clock M. Book 613 Official Records Page 739, Records of Yavapai County, Arizona.

WITNESS my hand and official seal the day and year first above written.

NORMA R. MARQUART, County Recorder

By Seal Ethridge Deputy

INDEXED

MICROFILMED

RECEIVED B. L. M. AZ STATE OFFICE OCT 19 1979 11:00 A.M. PHOENIX, ARIZONA

3-19-80

Notice of Mining Location PLACER CLAIM

TO ALL WHOM IT MAY CONCERN:

This Placer Mining Claim, the name of which is the S. K. V. No. 201

Place Mining Claim, situate on lands belonging to the United State of America, and being a form of valuable mineral deposit other than in veins or lodes of quartz or other rock in place, was entered

upon and located for the purpose of exploration and purchase by

PHELPS DODGE CORP.

(Locator must insert either "a citizen of the United States" or "who has declared his intention to become a citizen of the United States") the undersigned, on the 20 day of June, 1970

we claim 20 acres thereof, and have marked the same on the ground as

follows: Beginning at the SE Corner of the E 1/2 of the NE 1/4 of the NW 1/4 of Section 28 T 13 N R 4 W

(If the land be surveyed land, make the starting point a corner of a rectilinear subdivision of such survey) S & S R B & M

at a 4" x 4" x 4' POST (post, stone or other monument) where this notice is posted; thence West 660 feet to a 4" x 4" x 4' POST, thence North 1320 feet to a 4" x 4" x 4' POST, thence East 660 feet to a 4" x 4" x 4' POST, thence South 1320 feet to the place of beginning, containing 20 acres, all in Section 28 T. 13 N R 4 W S & S R B & M in Copper Basin

Mining District, in the County of YAVAPAI, in the State of Arizona, about 5 miles in a Southeasterly direction from Skull Valley, Ariz.

All done under the provisions of Chapter Six of Title XXXII, of the Revised Statutes of the United States [30 U.S.C.A. §21 et. seq.] and the laws of the State of Arizona.

Dated and posted on the ground this 20 day of June, 1970

Phelps Dodge Corp.

By [Signature]

NOTE—This form of notice is for use upon surveyed lands, the claim must conform to such survey by rectilinear subdivisions.

STATE OF ARIZONA, County of ss. I hereby certify that the within instrument was filed and recorded Fee No.: , 19 , at M.

In Docket No. , Page , at the request of

When recorded mail to:

Witness my hand and official seal.

County Recorder

By Deputy Recorder

Indexed:

Compared:

Photostated:

Fee: \$

L.R.S.: \$

A MC 79079

613 PAGE 739



RECEIVED  
B. L. M. AZ STATE OFFICE  
OCT 19 1979  
10:00 A.M.  
PHOENIX, ARIZONA

SUPPLEMENT TO LOCATION NOTICE INFORMATION

The S. K. V. No. 201 PLACER MINING CLAIM is owned by Phelps Dodge Corporation, whose current mailing address is Highway 92, Bisbee, Arizona, 85603. The claim was located on JUNE 20, 1970 and is situated in NW ¼, Section 28 T 13N R 4W and, ¼, Section      T      R      and, ¼, Section      T      R      and, ¼, Section      T      R     , Gila and Salt River Base and Meridian, in the State of Arizona.

A MC 79079




RECEIVED  
B. L. M. AZ STATE OFFICE

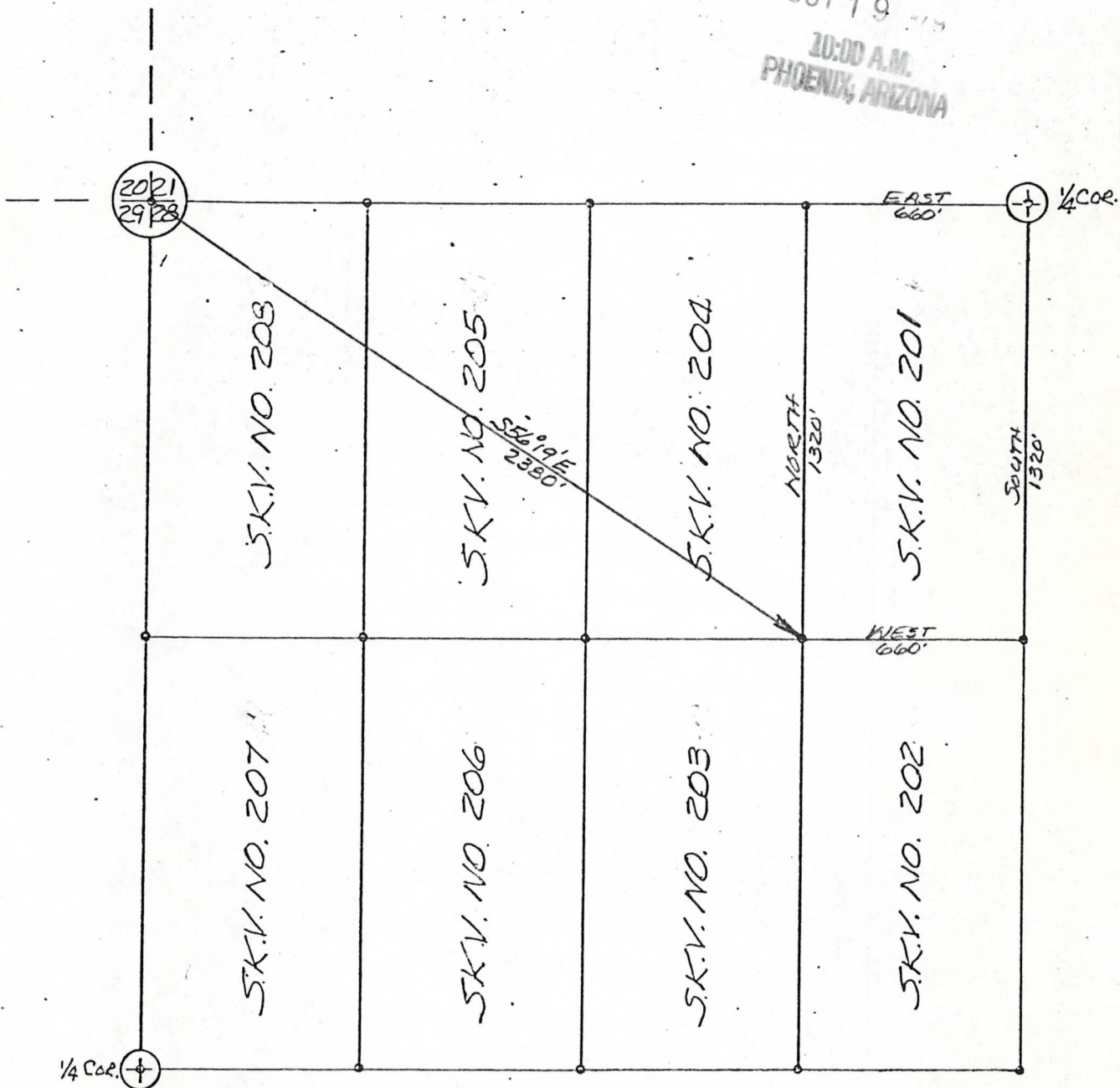
OCT 19 1917

10:00 A.M.  
PHOENIX, ARIZONA

N



A MC 79079



NW 1/4 SEC. 28, T13N. R4W G&SRB&M

PLAT OF  
S.K.V. NO. 201  
PLACER MINING CLAIM

PHELPS DODGE CORPORATION  
COPPER BASIN MINING DISTRICT  
YAVAPAI COUNTY, ARIZONA

SCALE: 1"=500'

DATE



I do hereby certify that the within instru was filed and recorded at the request of Phelps Dodge Corp.

on Aug 14 A.D., 1970 at 8:05 o'clock a.m. Book 613 Official Records

Page 740, Records of Yavapai County, Arizona.

319-80 OR

WITNESS my hand and official seal the day and year first above written.

NORMA R. MARQUART, County Recorder

By Paul C. Dodge, Deputy

RECEIVED  
S. L. M. AZ STATE OFFICE  
OCT 19 1970  
10:00 A.M.  
PHOENIX, ARIZONA

INDEXED

MICROFILMED

### Notice of Mining Location PLACER CLAIM

TO ALL WHOM IT MAY CONCERN:

This Placer Mining Claim, the name of which is the S. K. V. No. 202

Place Mining Claim, situate on lands belonging to the United State of America, and being a form of valuable mineral deposit other than in veins or lodes of quartz or other rock in place, was entered upon and located for the purpose of exploration and purchase by PHELPS DODGE CORP.

(Locator must insert either "a citizen of the United States" or "who has declared his intention to become a citizen of the United States")  
the undersigned, on the 20 day of June, 19 70

we 20 acres thereof, and have marked the same on the ground as follows: Beginning at the NE Corner of the E 1/2 of the SE 1/4 of the NW 1/4 of Section 28 T 13 N R 4 W

(If the land be surveyed land, make the starting point a corner of a rectilinear subdivision of such survey)  
S & S R B & M

at a 4" x 4" x 4' POST (post, stone or other monument) where this notice is posted; thence South 1320 feet to a 4" x 4" x 4' POST, thence West 660 feet to a 4" x 4" x 4' POST, thence North 1320 feet to a 4" x 4" x 4' POST, thence East 660 feet to the place of beginning, containing 20 acres, all in Section 28 T 13 N R 4 W S & S R B & M in the Copper Basin

Mining District, in the County of YAVAPAI, in the State of Arizona, about 5 miles in a Southeasterly direction from Skull Valley, Ariz.

All done under the provisions of Chapter Six of Title XXXII, of the Revised Statutes of the United States [30 U.S.C.A. §21 et. seq.] and the laws of the State of Arizona.

Dated and posted on the ground this 20 day of June, 19 70

Phelps Dodge Corp.

By [Signature]

NOTE—This form of notice is for use upon surveyed lands, the claim must conform to such survey by rectilinear subdivisions.

STATE OF ARIZONA, } I hereby certify that the within instrument was filed and recorded  
County of \_\_\_\_\_ } ss. \_\_\_\_\_, 19\_\_\_\_, at \_\_\_\_\_ M.

In Docket No. \_\_\_\_\_, Page \_\_\_\_\_, at the request of \_\_\_\_\_

When recorded mail to:

Witness my hand and official seal.

\_\_\_\_\_  
County Recorder

By \_\_\_\_\_  
Deputy Recorder

Fee No.:

Indexed:

Compared:

Photostated:

Fee: \$ \_\_\_\_\_

I. R. S.: \$ \_\_\_\_\_

A NC 79070



RECEIVED  
B. L. M. AZ STATE OFFICE  
OCT 19 1979  
10:00 A.M.  
PHOENIX, ARIZONA

SUPPLEMENT TO LOCATION NOTICE INFORMATION

The S. K. V. No. 202 PLACER MINING CLAIM is owned by Phelps Dodge Corporation, whose current mailing address is Highway 92, Bisbee, Arizona, 85603. The claim was located on JUNE 20, 1970 and is situated in NW ¼, Section 28 T13N R4W and, ¼, Section      T     R     and, ¼, Section      T     R     and, ¼, Section      T     R    , Gila and Salt River Base and Meridian, in the State of Arizona.

A M C 79076



I do hereby certify that the within instrument was filed and recorded at the request of Phelps Dodge Corp.

on Aug 14 A.D., 1970 at 8:05 o'clock a.m. Book 613 Official Records

Page 741, Records of Yavapai County, Arizona.

WITNESS my hand and official seal the day and year first above written.

INDEXED

MICROFILMED

NORMA R. MARQUART, County Recorder

By: Carl E. Hodge Deputy

RECEIVED B.L. U. AZ STATE OFFICE

OCT 19 1970

10:00 A.M.

PHOENIX, ARIZONA

3-19-86

### Notice of Mining Location PLACER CLAIM

TO ALL WHOM IT MAY CONCERN:

This Placer Mining Claim, the name of which is the S. K. V. No. 203

Place Mining Claim, situate on lands belonging to the United State of America, and being a form of valuable mineral deposit other than in veins or lodes of quartz or other rock in place, was entered upon and located for the purpose of exploration and purchase by PHELPS DODGE CORP.

A MC 79072

(Locator must insert either "a citizen of the United States" or "who has declared his intention to become a citizen of the United States")  
the undersigned, on the 20 day of June, 19 70

we claim 20 acres thereof, and have marked the same on the ground as

follows: Beginning at the NW Corner of the  $W\frac{1}{2}$  of the

$SE\frac{1}{4}$  of the  $NW\frac{1}{4}$  of Section 28 T 13 N R 4 W

(If the land be surveyed land, make the starting point a corner of a rectilinear subdivision of such survey)

S & S R B & M

at a 4" x 4" x 4' POST (post, stone or other monument) where this notice is posted;

thence East 660 feet to a 4" x 4" x 4' POST

, thence South 1320 feet to a

4" x 4" x 4' POST, thence West 660 feet to a

4" x 4" x 4' POST, thence North 1320

feet to the place of beginning, containing 20 acres, all in Section 28

T 13 N R 4 W S & S R B & M in the Copper Basin

Mining District, in the County of Yavapai, in the State of Arizona,

about 5 miles in a Southeasterly direction from

Skull Valley, Ariz.

All done under the provisions of Chapter Six of Title XXXII, of the Revised Statutes of the United States [30 U.S.C.A. §21 et. seq.] and the laws of the State of Arizona.

Dated and posted on the ground this 20 day of June, 19 70

Phelps Dodge Corp.

By: *[Signature]*

NOTE—This form of notice is for use upon surveyed lands, the claim must conform to such survey by rectilinear subdivisions.

STATE OF ARIZONA, } I hereby certify that the within instrument was filed and recorded  
County of \_\_\_\_\_ } ss. \_\_\_\_\_, 19\_\_\_\_, at \_\_\_\_\_ M.

Fee No.:

In Docket No. \_\_\_\_\_, Page \_\_\_\_\_, at the request of \_\_\_\_\_

Indexed:

When recorded mail to:

Witness my hand and official seal.

Compared:

Photostated:

County Recorder

Fee: \$ \_\_\_\_\_

By: \_\_\_\_\_



RECEIVED  
B. L. M. AZ STATE OFFICE

OCT 19 1979

10:00 A.M.  
PHOENIX, ARIZONA

SUPPLEMENT TO LOCATION NOTICE INFORMATION

The S. K. V. No. 203 PLACER MINING CLAIM is owned by Phelps Dodge Corporation, whose current mailing address is Highway 92, Bisbee, Arizona, 85603. The claim was located on JUNE 20, 1970 and is situated in

NW 1/4, Section 28 T13N R4W and,  
1/4, Section      T     R     and,  
1/4, Section      T     R     and,  
1/4, Section      T     R    ,

Gila and Salt River Base and Meridian, in the State of Arizona.

A MC 79072



STATE OF ARIZONA, County of Yavapai—  
I do hereby certify that the within instrument was filed and recorded at the request of Phelps Dodge Corp.  
on Aug 14 A.D., 1970 at 8:05 o'clock. Book 613 Official Records  
Page 742, Records of Yavapai County, Arizona.  
WITNESS my hand and official seal the day and year first above written.

NORMA R. MARQUART, County Recorder  
By Seal & Thudge, Deputy

INDEXED

MICROFILMED

### Notice of Mining Location PLACER CLAIM

RECEIVED  
B. L. M. AZ STATE OFFICE  
OCT 19 1970

TO ALL WHOM IT MAY CONCERN:

This Placer Mining Claim, the name of which is the S. K. V. No. 204  
10:00 A.M. PHOENIX, ARIZONA

Place Mining Claim, situate on lands belonging to the United State of America, and being a form of valuable mineral deposit other than in veins or lodes of quartz or other rock in place, was entered upon and located for the purpose of exploration and purchase by  
PHELPS DODGE CORP.

(Locator must insert either "a citizen of the United States" or "who has declared his intention to become a citizen of the United States")  
the undersigned, on the 20 day of June, 1970  
we claim 20 acres thereof, and have marked the same on the ground as follows: Beginning at the SW Corner of the W $\frac{1}{2}$  of the NE $\frac{1}{4}$  of the NW $\frac{1}{4}$  of Section 28 T 13 N R 4 W  
(If the land be surveyed land, make the starting point a corner of a rectilinear subdivision of such survey)  
S & S R B & M

at a 4" x 4" x 4' POST (post, stone or other monument) where this notice is posted; thence North 1320 feet to a 4" x 4" x 4' POST East 660 feet to a 4" x 4" x 4' POST South 1320 feet to a 4" x 4" x 4' POST West 660 feet to the place of beginning, containing 20 acres, all in Section 28 T 13 N R 4 W S & S R B & M in the Copper Basin

Mining District, in the County of YAVAPAI, in the State of Arizona, about 5 miles in a Southeasterly direction from Skull Valley, Ariz.

All done under the provisions of Chapter Six of Title XXXII, of the Revised Statutes of the United States [30 U.S.C.A. §21 et. seq.] and the laws of the State of Arizona.

Dated and posted on the ground this 20 day of June, 1970  
Phelps Dodge Corp.

By *[Signature]*

NOTE—This form of notice is for use upon surveyed lands, the claim must conform to such survey by rectilinear subdivisions.

STATE OF ARIZONA, County of _____	} ss. I hereby certify that the within instrument was filed and recorded _____, 19____, at _____ M. In Docket No. _____, Page _____, at the request of _____	Fee No.:
When recorded mail to:		Indexed:
Witness my hand and official seal.	County Recorder	Compared:
By _____	Deputy Recorder	Photostated:
		Fee: \$ _____
		I. R. S.: \$ _____

A M C 79072

BOOK 613 PAGE 742



RECEIVED  
B. L. M. AZ STATE OFFICE

OCT 19 4/4

10:00 A.M.  
PHOENIX, ARIZONA

SUPPLEMENT TO LOCATION NOTICE INFORMATION

The S. K. V. No. 204 PLACER MINING CLAIM is owned by Phelps Dodge Corporation, whose current mailing address is Highway 92, Bisbee, Arizona, 85603. The claim was located on JUNE 20, 1970 and is situated in

NW 1/4, Section 28 T13N R4W and,  
1/4, Section      T      R      and,  
1/4, Section      T      R      and,  
1/4, Section      T      R     ,

Gila and Salt River Base and Meridian, in the State of Arizona.

A M C  
79073



I do hereby certify that the within instrument was filed and recorded at the request of Phelps Dodge Corp. on Aug. 14 A.D., at 8:05 o'clock a.m. Book 613 Official Records Page 743 Records of Yavapai County, Arizona.

WITNESS my hand and official seal the day and year first above written.

INDEXED

MICROFILMED

NORMA R. MARQUART, County Recorder

By Seal & Phelps

RECEIVED B. L. M. AZ STATE OFFICE

OCT 19 10:00 A.M. PHOENIX, ARIZONA

Notice of Mining Location PLACER CLAIM

TO ALL WHOM IT MAY CONCERN:

S. K. V. No. 205

This Placer Mining Claim, the name of which is the

Place Mining Claim, situate on lands belonging to the United State of America, and being a form of valuable mineral deposit other than in veins or lodes of quartz or other rock in place, was entered

upon and located for the purpose of exploration and purchase by

PHELPS DODGE CORP.

(Locator must insert either "a citizen of the United States" or "who has declared his intention to become a citizen of the United States")

the undersigned, on the 20 day of June, 19 70

we claim 20 acres thereof, and have marked the same on the ground as

follows: Beginning at the SE Corner of the E 1/2 of the NW 1/4

of the NW 1/4 of Section 28 T 13 N R 4 W

(If the land be surveyed land, make the starting point a corner of a rectilinear subdivision of such survey)

S & S R B & M

at a 4" x 4" x 4' POST (post, stone or other monument) where this notice is posted;

thence West 660 feet to a 4" x 4" x 4' POST

, thence north 1320 feet to a

4" x 4" x 4' POST, thence East 660 feet to a

4" x 4" x 4' POST, thence South 1320

feet to the place of beginning, containing 20 acres, all in Section 28

T 13 N R 4 W S & S R B & M in Copper Basin

Mining District, in the County of YAVAPAI, in the State of Arizona,

about 5 miles in a Southeasterly direction from

Skull Valley, Ariz.

All done under the provisions of Chapter Six of Title XXXII, of the Revised Statutes of the United States [30 U.S.C.A. §21 et. seq.] and the laws of the State of Arizona.

Dated and posted on the ground this 20 day of June, 19 70

Phelps Dodge Corp.

By [Signature]

NOTE—This form of notice is for use upon surveyed lands, the claim must conform to such survey by rectilinear subdivisions.

STATE OF ARIZONA, } I hereby certify that the within instrument was filed and recorded ss. County of \_\_\_\_\_, 19\_\_\_\_, at \_\_\_\_\_ M.

In Docket No. \_\_\_\_\_, Page \_\_\_\_\_, at the request of \_\_\_\_\_

When recorded mail to:

Witness my hand and official seal.

County Recorder

By \_\_\_\_\_

Deputy Recorder

Fee No.:

Indexed:

Compared:

Photostated:

Fee: \$ \_\_\_\_\_

I. R. S.: \$ \_\_\_\_\_

A H C 79074

3-9-80



RECEIVED  
B. L. M. AZ STATE OFFICE

OCT 19 1979

10:00 A.M.  
PHOENIX, ARIZONA

SUPPLEMENT TO LOCATION NOTICE INFORMATION

The S. K. V. No. 205 PLACER MINING CLAIM is owned by Phelps Dodge Corporation, whose current mailing address is Highway 92, Bisbee, Arizona, 85603. The claim was located on JUNE 20, 1970 and is situated in

NW 1/4, Section 28 T13N R4W and,  
1/4, Section      T     R     and,  
1/4, Section      T     R     and,  
1/4, Section      T     R    ,

Gila and Salt River Base and Meridian, in the State of Arizona.

A MC 79074



hereby certify that the within instrument was filed and recorded at the request of Phelps Dodge Corp.

July 14 A.D., at 8:05 o'clock

Book 613 Official Records

3-19-80

Page 744, Records of Yavapai County, Arizona.

WITNESS my hand and official seal the day and year first above written.

NORMA R. MARQUART, County Recorder

By Paul E. Hodge, Deputy

B. L. M. AZ STATE OFFICE

OCT 19 1970

INDEXED

MICROFILMED

Notice of Mining Location PLACER CLAIM

11:00 A.M. PHOENIX, ARIZONA

TO ALL WHOM IT MAY CONCERN:

This Placer Mining Claim, the name of which is the S. K. V. No. 206

Place Mining Claim, situate on lands belonging to the United State of America, and being a form of valuable mineral deposit other than in veins or lodes of quartz or other rock in place, was entered

upon and located for the purpose of exploration and purchase by PHELPS DODGE CORP.

(Locator must insert either "a citizen of the United States" or "who has declared his intention to become a citizen of the United States") the undersigned, on the 20 day of June, 19 70

we claim 20 acres thereof, and have marked the same on the ground as follows: Beginning at the NE Corner of the E 1/2 of the

SW 1/4 of the NW 1/4 of Section 28 T 13 N R 4 W

(If the land be surveyed land, make the starting point a corner of a rectilinear subdivision of such survey) S & S R B & M

at a 4" x 4" x 4' POST (post, stone or other monument) where this notice is posted; thence South 1320 feet to a 4" x 4" x 4' POST West 660 feet to a 4" x 4" x 4' POST North 1320 feet to a 4" x 4" x 4' POST East 660 feet to the place of beginning, containing 20 acres, all in Section 28 T 13 N R 4 W S & S R B & M in the Copper Basin

Mining District, in the County of YAVAPAI, in the State of Arizona, about 5 miles Southeasterly in a direction from Skull Valley, Ariz.

All done under the provisions of Chapter Six of Title XXXII, of the Revised Statutes of the United States [30 U.S.C.A. §21 et. seq.] and the laws of the State of Arizona.

Dated and posted on the ground this 20 day of June, 19 70

Phelps Dodge Corp.

By [Signature]

NOTE—This form of notice is for use upon surveyed lands, the claim must conform to such survey by rectilinear subdivisions.

STATE OF ARIZONA, } ss. I hereby certify that the within instrument was filed and recorded County of \_\_\_\_\_, 19\_\_\_\_, at \_\_\_\_\_ M.

In Docket No. \_\_\_\_\_, Page \_\_\_\_\_, at the request of \_\_\_\_\_

When recorded mail to:

Witness my hand and official seal.

County Recorder

By \_\_\_\_\_ Deputy Recorder

Fee No.:

Indexed:

Compared:

Photostated:

Fee: \$ \_\_\_\_\_

A M C 79075



RECEIVED  
B. L. M. AZ STATE OFFICE

OCT 19 1975

10:00 A.M.  
PHOENIX, ARIZONA

SUPPLEMENT TO LOCATION NOTICE INFORMATION

The S. K. V. No. 206 PLACER MINING CLAIM is owned by Phelps Dodge Corporation, whose current mailing address is Highway 92, Bisbee, Arizona, 85603. The claim was located on JUNE 20, 1970 and is situated in

NW 1/4, Section 28 T13N R4W and,  
1/4, Section      T      R      and,  
1/4, Section      T      R      and,  
1/4, Section      T      R     ,

Gila and Salt River Base and Meridian, in the State of Arizona.

A MC 79075



I do hereby certify that the within instrument was filed and recorded at the request of Phelps Dodge Corp. on Aug 14 A.D., 1970 at 8:05 o'clock. Book 613 Official Records Page 745, Records of Yavapai County, Arizona.

WITNESS my hand and official seal the day and year first above written.

NORMA R. MARQUART, County Recorder

By Pearl G. Hudgins, Deputy

INDEXED

MICROFILMED

Notice of Mining Location PLACER CLAIM

RECEIVED B. L. N. AZ STATE OFFICE

UCT 19

10:00 A.M. PHOENIX, ARIZONA

TO ALL WHOM IT MAY CONCERN:

This Placer Mining Claim, the name of which is the S. K. V. No. 207

Place Mining Claim, situate on lands belonging to the United State of America, and being a form of valuable mineral deposit other than in veins or lodes of quartz or other rock in place, was entered

upon and located for the purpose of exploration and purchase by PHELPS DODGE CORP.

(Locator must insert either "a citizen of the United States" or "who has declared his intention to become a citizen of the United States")

the undersigned, on the 20 day of June, 1970

we claim 20 acres thereof, and have marked the same on the ground as

follows: Beginning at the NW Corner of the W 1/2 of the

SW 1/4 of the NW 1/4 of Section 28 T 13 N R 4 W

(If the land be surveyed land, make the starting point a corner of a rectilinear subdivision of such survey)

S & S R B & M

at a 4" x 4" x 4' POST (post, stone or other monument) where this notice is posted;

thence East 660 feet to a 4" x 4" x 4' POST

, thence South 1320 feet to a

4" x 4" x 4' POST, thence West 660 feet to a

4" x 4" x 4' POST, thence North 1320

feet to the place of beginning, containing 20 acres, all in Section 28

T 13 N R 4 W S & S R B & M in the Copper Basin

Mining District, in the County of YAVAPAI, in the State of Arizona,

about 5 miles in a Southeasterly direction from

Skull Valley, Ariz.

All done under the provisions of Chapter Six of Title XXXII, of the Revised Statutes of the United States [30 U.S.C.A. §21 et. seq.] and the laws of the State of Arizona.

Dated and posted on the ground this 20 day of June, 1970

Phelps Dodge Corp.

By [Signature]

NOTE—This form of notice is for use upon surveyed lands, the claim must conform to such survey by rectilinear subdivisions.

STATE OF ARIZONA, } I hereby certify that the within instrument was filed and recorded Fee No.: County of } ss. , 19 , at M.

In Docket No. , Page , at the request of Indexed:

When recorded mail to:

Witness my hand and official seal.

Compared:

Photostated:

County Recorder

Fee: \$

By

Deputy Recorder

I. R. S. \$

DMC 79076

319-80



RECEIVED  
B. L. M. AZ STATE OFFICE

OCT 19 1974

10:00 A.M.  
PHOENIX, ARIZONA

SUPPLEMENT TO LOCATION NOTICE INFORMATION

The S. K. V. No. 207 PLACER MINING CLAIM is owned by Phelps Dodge Corporation, whose current mailing address is Highway 92, Bisbee, Arizona, 85603. The claim was located on JUNE 20, 1970 and is situated in NW 1/4, Section 28 T13N R4W and, 1/4, Section T R and, 1/4, Section T R and, 1/4, Section T R, Gila and Salt River Base and Meridian, in the State of Arizona.

A MC 79076



I do hereby certify that the within instrument was filed and recorded at the request of Phelps Dodge Corp. at 8:05 o'clock A.M. Book 613 Official Records

Page 746, Records of Yavapai County, Arizona.

WITNESS my hand and official seal the day and year first above written.

NORMA R. MARQUART, County Recorder

By Paul Ethridge Deputy

MICROFILMED

INDEXED

Notice of Mining Location PLACER CLAIM

RECEIVED B.L.M. AZ STATE OFFICE

OCT 19 1979

TO ALL WHOM IT MAY CONCERN:

S. K. V. No. 208

10:00 A.M. PHOENIX, ARIZONA

This Placer Mining Claim, the name of which is the

Place Mining Claim, situate on lands belonging to the United State of America, and being a form of valuable mineral deposit other than in veins or lodes of quartz or other rock in place, was entered upon and located for the purpose of exploration and purchase by PHELPS DODGE CORP.

(Locator must insert either "a citizen of the United States" or "who has declared his intention to become a citizen of the United States") the undersigned, on the 20 day of June, 1970 we claim 20 acres thereof, and have marked the same on the ground as

follows: Beginning at the SW Corner of the W 1/2 of the NW 1/4 of the NW 1/4 of Section 28 T 13 N R 4 W

(If the land be surveyed land, make the starting point a corner of a rectilinear subdivision of such survey) S & S R B & M

at a 4" x 4" x 4' POST (post, stone or other monument) where this notice is posted; thence North 1320 feet to a 4" x 4" x 4' POST, thence East 660 feet to a 4" x 4" x 4' POST, thence South 1320 feet to a 4" x 4" x 4' POST, thence West 660 feet to the place of beginning, containing 20 acres, all in Section 28 T 13 N R 4 W S & S R B & M in the Copper Basin

Mining District, in the County of YAVAPAI, in the State of Arizona, about 5 miles Southeasterly in a direction from Skull Valley, Ariz.

All done under the provisions of Chapter Six of Title XXXII, of the Revised Statutes of the United States [30 U.S.C.A. §21 et. seq.] and the laws of the State of Arizona.

Dated and posted on the ground this 20 day of June, 1970

Phelps Dodge Corp.

By [Signature]

NOTE—This form of notice is for use upon surveyed lands, the claim must conform to such survey by rectilinear subdivisions.

STATE OF ARIZONA, } I hereby certify that the within instrument was filed and recorded ss. County of } , 19 , at M.

In Docket No. , Page , at the request of

When recorded mail to:

Witness my hand and official seal.

County Recorder

By Deputy Recorder

Fee No.:

Indexed:

Compared:

Photostated:

Fee: \$

I. R. S. \$

A M C 79077

3-19-80



RECEIVED  
B. L. M. AZ STATE OFFICE

OCT 19 1979

10:00 A.M.  
PHOENIX, ARIZONA

SUPPLEMENT TO LOCATION NOTICE INFORMATION

The S. K. V. No. 208 PLACER MINING CLAIM is owned by Phelps Dodge Corporation, whose current mailing address is Highway 92, Bisbee, Arizona, 85603. The claim was located on JUNE 20, 1970 and is situated in

NW 1/4, Section 28 T13N R4W and,  
1/4, Section      T     R     and,  
1/4, Section      T     R     and,  
1/4, Section      T     R    ,

Gila and Salt River Base and Meridian, in the State of Arizona.

A M C

79077



I do hereby certify that the within instrument was filed and recorded at the request of Phelps Dodge Corp.

Page 755, Records of Yavapai County, Arizona. A.D. 1970 at 8:05 o'clock A. Book 613 Official Records

WITNESS my hand and official seal the day and year first above written.

NORMA R. MARQUART, County Recorder

By: Paul E. Thilge Deputy

MICROFILMED

INDEXED

Notice of Mining Location PLACER CLAIM

RECEIVED B.L.M. AZ STATE OFFICE OCT 19 1979 10:00 A.M. PHOENIX, ARIZONA

TO ALL WHOM IT MAY CONCERN:

S. K. V. No. 217

This Placer Mining Claim, the name of which is the

Place Mining Claim, situate on lands belonging to the United State of America, and being a form of valuable mineral deposit other than in veins or lodes of quartz or other rock in place, was entered

upon and located for the purpose of exploration and purchase by

PHELPS DODGE CORP.

(Locator must insert either "a citizen of the United States" or "who has declared his intention to become a citizen of the United States")

the undersigned, on the 20 day of June, 1970

we claim 20 acres thereof, and have marked the same on the ground as

follows: Beginning at the SW Corner of the W 1/2 of the

NW 1/4 of the SE 1/4 of Section 28 T 13 N R 4 W

(If the land be surveyed land, make the starting point a corner of a rectilinear subdivision of such survey)

S & S R B & M

at a 4" x 4" x 4' POST (post, stone or other monument) where this notice is posted; North 1320 feet to a 4" x 4" x 4' POST

thence East 660 feet to a

4" x 4" x 4' POST, thence South 1320 feet to a

4" x 4" x 4' POST, thence West 660

feet to the place of beginning, containing 20 acres, all in Section 28

T 13 N R 4 W S & S R B & M in the Copper Basin

Mining District, in the County of YAVAPAI, in the State of Arizona,

about 5 miles in a Southerly direction from

Skull Valley, Ariz.

All done under the provisions of Chapter Six of Title XXXII, of the Revised Statutes of the United States [30 U.S.C.A. §21 et. seq.] and the laws of the State of Arizona.

Dated and posted on the ground this 20 day of June, 1970

PHELPS DODGE CORP.

By: [Signature]

NOTE—This form of notice is for use upon surveyed lands, the claim must conform to such survey by rectilinear subdivisions.

STATE OF ARIZONA, } I hereby certify that the within instrument was filed and recorded Fee No.: County of } ss. , 19, at M.

In Docket No., Page, at the request of

Indexed:

Compared:

Photostated:

Fee: \$

I. R. S.: \$

When recorded mail to:

Witness my hand and official seal.

County Recorder

By

Deputy Recorder

A MC 79078



RECEIVED  
B. L. M. AZ STATE OFFICE

OCT 19 1979

10:00 A.M.  
PHOENIX, ARIZONA

SUPPLEMENT TO LOCATION NOTICE INFORMATION

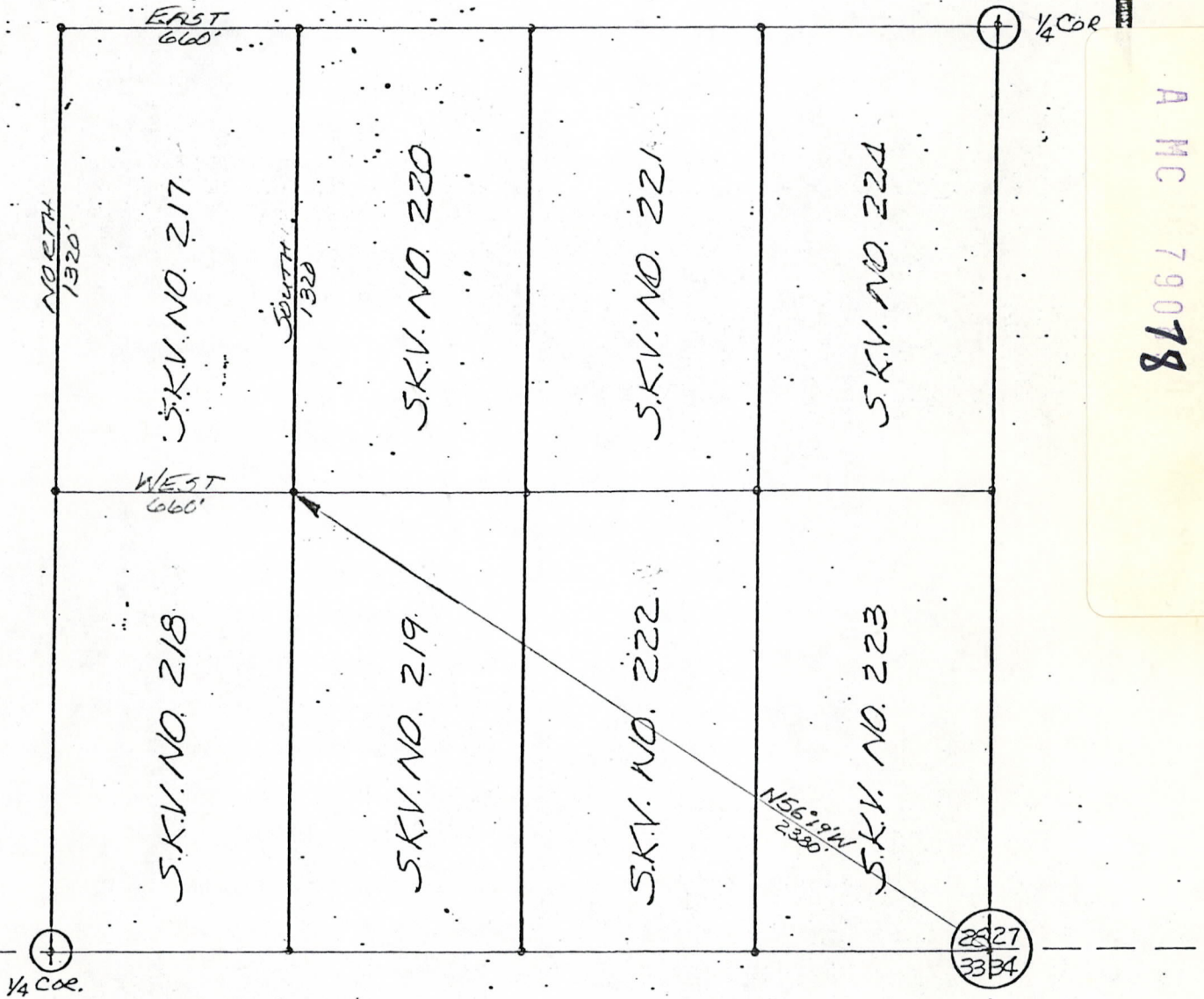
The S. K. V. No. 217 PLACER MINING CLAIM is owned by Phelps Dodge Corporation, whose current mailing address is Highway 92, Bisbee, Arizona, 85603. The claim was located on JUNE 20, 1970 and is situated in SE ¼, Section 28 T 13N R 4W and, ¼, Section      T      R      and, ¼, Section      T      R      and, ¼, Section      T      R     , Gila and Salt River Base and Meridian, in the State of Arizona.

A M C 79078

RECEIVED  
B. L. M. AZ STATE OFFICE

OCT 19 1979

10:00 A.M.  
PHOENIX, ARIZONA



SE 1/4 SEC. 28, T13N, R4W G&SRB&M

PLAT OF  
S.K.V. NO. 217  
PLACER MINING CLAIM

PHELPS DODGE CORPORATION  
COPPER BASIN MINING DISTRICT  
YAVAPAI COUNTY, ARIZONA

SCALE: 1"=500'

DATE



I do hereby certify that the within instrument was filed and recorded at the request of Phelps Dodge Corp.

on Aug 14 A.D. 1970 at 1:05 o'clock M. Book 613 Official Records

Page 756, Records of Yavapai County, Arizona.

WITNESS my hand and official seal the day and year first above written.

NORMA R. MARQUART, County Recorder  
By: *Paul E. Blum*, Deputy

INDEXED

MICROFILMED

### Notice of Mining Location PLACER CLAIM

RECEIVED  
L.M. AZ STATE OFFICE  
OCT 19 1979  
10:00 A.M.  
PHOENIX, ARIZONA

3-19-80  
aa

TO ALL WHOM IT MAY CONCERN:

S. K. V. No. 218

This Placer Mining Claim, the name of which is the

Place Mining Claim, situate on lands belonging to the United State of America, and being a form of valuable mineral deposit other than in veins or lodes of quartz or other rock in place, was entered upon and located for the purpose of exploration and purchase by  
PHELPS DODGE CORP.

A MC 79079

(Locator must insert either "a citizen of the United States" or "who has declared his intention to become a citizen of the United States")  
the undersigned, on the 20 day of June, 1970  
we claim 20 acres thereof, and have marked the same on the ground as

follows: Beginning at the NW Corner of the W $\frac{1}{2}$  of the SW $\frac{1}{4}$  of the SE $\frac{1}{4}$  of Section 28 T 13 N R 4 W

(If the land be surveyed land, make the starting point a corner of a rectilinear subdivision of such survey)  
S & S R B & M

at a 4" x 4" x 4' POST (post, stone or other monument) where this notice is posted;  
thence East 660 feet to a 4" x 4" x 4' POST  
thence South 1320 feet to a 4" x 4" x 4' POST  
thence West 660 feet to a 4" x 4" x 4' POST  
thence North 1320 feet to a 4" x 4" x 4' POST

feet to the place of beginning, containing 20 acres, all in Section 28 T 13 N R 4 W S & S R B & M in the Copper Basin

Mining District, in the County of YAVAPAI, in the State of Arizona, about 5 miles in a Southeasterly direction from Skull Valley, Ariz.

All done under the provisions of Chapter Six of Title XXXII, of the Revised Statutes of the United States [30 U.S.C.A. §21 et. seq.] and the laws of the State of Arizona.

Dated and posted on the ground this 20 day of June, 1970

By Phelps Dodge Corp.

By *Phelps Dodge Corp.*

NOTE—This form of notice is for use upon surveyed lands, the claim must conform to such survey by rectilinear subdivisions.

STATE OF ARIZONA, } I hereby certify that the within instrument was filed and recorded  
County of \_\_\_\_\_ } ss. \_\_\_\_\_, 19\_\_\_\_, at \_\_\_\_\_ M.

In Docket No. \_\_\_\_\_, Page \_\_\_\_\_, at the request of \_\_\_\_\_

When recorded mail to:

Witness my hand and official seal.

County Recorder

By \_\_\_\_\_ Deputy Recorder

Fee No.:

Indexed:

Compared:

Photostated:

Fee: \$ \_\_\_\_\_

I. R. S.: \$ \_\_\_\_\_



RECEIVED  
B. L. M. AZ STATE OFFICE

OCT 19 1979

10:00 A.M.  
PHOENIX, ARIZONA

SUPPLEMENT TO LOCATION NOTICE INFORMATION

The S. K. V. No. 218 PLACER MINING CLAIM is owned by Phelps Dodge Corporation, whose current mailing address is Highway 92, Bisbee, Arizona, 85603. The claim was located on JUNE 20, 1970 and is situated in  
SE ¼, Section 28 T13N R4W and,  
¼, Section      T     R     and,  
¼, Section      T     R     and,  
¼, Section      T     R    ,  
Gila and Salt River Base and Meridian, in the State of Arizona.

A M C  
79079



STATE OF ARIZONA, County of Yavapai—ss. I do hereby certify that the within instrument was filed and recorded at the request of Phelps Dodge Corp on Aug 14 A.D., 1975 at 8:05 o'clock Book 613 Official Records Page 757 Records of Yavapai County, Arizona.

WITNESS my hand and official seal the day and year first above written.

INDEXED

MICROFILMED

NORMA R. MARQUART, County Recorder By Pearl Ettridge

RECEIVED B.L.M. AZ STATE OFFICE OCT 19 1979 10:00 A.M. PHOENIX, ARIZONA 3-19-80

### Notice of Mining Location PLACER CLAIM

TO ALL WHOM IT MAY CONCERN:

S. K. V. No. 219

This Placer Mining Claim, the name of which is the \_\_\_\_\_

Place Mining Claim, situate on lands belonging to the United State of America, and being a form of valuable mineral deposit other than in veins or lodes of quartz or other rock in place, was entered upon and located for the purpose of exploration and purchase by \_\_\_\_\_ PHELPS DODGE CORP.

(Locator must insert either "a citizen of the United States" or "who has declared his intention to become a citizen of the United States") the undersigned, on the 20 day of June, 1970 we claim 20 acres thereof, and have marked the same on the ground as

follows: Beginning at the NE Corner of the E $\frac{1}{2}$  of the SW $\frac{1}{4}$  of the SE $\frac{1}{4}$  of Section 28 T 13 N R 4 W S & S R B & M (If the land be surveyed land, make the starting point a corner of a rectilinear subdivision of such survey)

at a 4" x 4" x 4' POST (post, stone or other monument) where this notice is posted; thence South 1320 feet to a 4" x 4" x 4' POST, thence West 660 feet to a 4" x 4" x 4' POST, thence North 1320 feet to a 4" x 4" x 4' POST, thence East 660 feet to the place of beginning, containing 20 acres, all in Section 28 T 13 N R 4 W S & S R B & M in the Copper Basin

Mining District, in the County of YAVAPAI, in the State of Arizona, about 5 miles in a Southeasterly direction from Skull Valley, Ariz.

All done under the provisions of Chapter Six of Title XXXII, of the Revised Statutes of the United States [30 U.S.C.A. §21 et. seq.] and the laws of the State of Arizona.

Dated and posted on the ground this 20 day of June, 1970

Phelps Dodge Corp. By *[Signature]*

NOTE—This form of notice is for use upon surveyed lands, the claim must conform to such survey by rectilinear subdivisions.

STATE OF ARIZONA, } County of _____ } ss. _____, 19____, at _____ M.	I hereby certify that the within instrument was filed and recorded	Fee No.:
In Docket No. _____, Page _____, at the request of _____	Witness my hand and official seal.	Indexed:
When recorded mail to:	_____ County Recorder	Compared:
	By _____ Deputy Recorder	Photostated:
		Fee: \$ _____
		I. R. S.: \$ _____

BOOK 613 PAGE 757

A M C 79080



RECEIVED  
L. M. AZ STATE OFFICE  
OCT 19 1979  
10:00 A.M.  
PHOENIX, ARIZONA

SUPPLEMENT TO LOCATION NOTICE INFORMATION

The S. K. V. No. 219 PLACER MINING CLAIM is owned by Phelps Dodge Corporation, whose current mailing address is Highway 92, Bisbee, Arizona, 85603. The claim was located on JUNE 20, 1970 and is situated in  
SE 1/4, Section 28 T13N R4W and,  
1/4, Section      T     R     and,  
1/4, Section      T     R     and,  
1/4, Section      T     R    ,  
Gila and Salt River Base and Meridian, in the State of Arizona.

A MC 79080



I do hereby certify that the within instrument was filed and recorded at the request of Phelps Dodge Corp. on Aug 14 A.D., at 8:05 o'clock a.m. Book 613 Official Records Page 758, Records of Yavapai County, Arizona.

3-19-80  
AR

WITNESS my hand and official seal the day and year first above written

NORMA R. MARQUART, County Recorder

By Seal Ethridge Deputy

INDEXED

MICROFILMED

RECEIVED  
B.L.M. AZ STATE OFFICE  
JUN 19 1979  
10:00 A.M.  
PHOENIX, ARIZONA

### Notice of Mining Location PLACER CLAIM

TO ALL WHOM IT MAY CONCERN:

S. K. V. No. 220

This Placer Mining Claim, the name of which is the \_\_\_\_\_

Place Mining Claim, situate on lands belonging to the United State of America, and being a form of valuable mineral deposit other than in veins or lodes of quartz or other rock in place, was entered

upon and located for the purpose of exploration and purchase by \_\_\_\_\_  
PHELPS DODGE CORP.

(Locator must insert either "a citizen of the United States" or "who has declared his intention to become a citizen of the United States")  
the undersigned, on the 20 day of June, 19 70

we claim 20 acres thereof, and have marked the same on the ground as follows: Beginning at the SE Corner of the E $\frac{1}{2}$  of the NW $\frac{1}{4}$  of the SE $\frac{1}{4}$  of Section 28 T 13 N R 4 W

(If the land be surveyed land, make the starting point a corner of a rectilinear subdivision of such survey)  
S & S R B & M

at a 4" x 4" x 4' POST (post, stone or other monument) where this notice is posted; thence West 660 feet to a 4" x 4" x 4' POST

, thence North 1320 feet to a

4" x 4" x 4' POST, thence East 660 feet to a

4" x 4" x 4' POST, thence South 1320

feet to the place of beginning, containing 20 acres, all in Section 28 T 13 N R 4 W S & S R B & M in Copper Basin

Mining District, in the County of YAVAPAI, in the State of Arizona, about 5 miles in a Southeasterly direction from Skull Valley, Ariz.

All done under the provisions of Chapter Six of Title XXXII, of the Revised Statutes of the United States [30 U.S.C.A. §21 et. seq.] and the laws of the State of Arizona.

Dated and posted on the ground this 20 day of June, 19 70

Phelps Dodge Corp.

By *[Signature]*

NOTE—This form of notice is for use upon surveyed lands, the claim must conform to such survey by rectilinear subdivisions.

STATE OF ARIZONA, } I hereby certify that the within instrument was filed and recorded  
County of \_\_\_\_\_ } ss. \_\_\_\_\_, 19\_\_\_\_, at \_\_\_\_\_ M.

In Docket No. \_\_\_\_\_, Page \_\_\_\_\_, at the request of \_\_\_\_\_

When recorded mail to:

Witness my hand and official seal.

County Recorder

By \_\_\_\_\_ Deputy Recorder

Fee No.:

Indexed:

Compared:

Photostated:

Fee: \$ \_\_\_\_\_

I. R. S.: \$ \_\_\_\_\_

A M  
79081  
18066



RECEIVED  
B. L. M. AZ STATE OFFICE  
OCT 19 1979  
10:00 A.M.  
PHOENIX, ARIZONA

SUPPLEMENT TO LOCATION NOTICE INFORMATION

The S. K. V. No. 220 PLACER MINING CLAIM is owned  
by Phelps Dodge Corporation, whose current mailing  
address is Highway 92, Bisbee, Arizona, 85603. The  
claim was located on JUNE 20, 1970 and is situated in  
SE 1/4, Section 28 T13N R4W and,  
1/4, Section      T     R     and,  
1/4, Section      T     R     and,  
1/4, Section      T     R    ,  
Gila and Salt River Base and Meridian, in the State of  
Arizona.

A MC 7908P



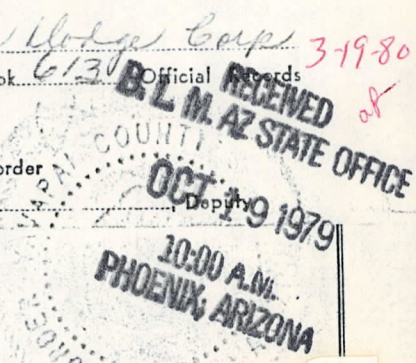
I do hereby certify that the within instrument was filed and recorded at the request of Phelps Dodge Corp on Aug 14 A.D. 1970 at 8:05 o'clock M. Book 613 Official Records 3-19-80

Page 759, Records of Yavapai County, Arizona.

WITNESS my hand and official seal the day and year first above written.

NORMA R. MARQUART, County Recorder

By Paul G. Hudgins Deputy



INDEXED

MICROFILMED

### Notice of Mining Location PLACER CLAIM

TO ALL WHOM IT MAY CONCERN:

S. K. V. No. 221

This Placer Mining Claim, the name of which is the \_\_\_\_\_

Place Mining Claim, situate on lands belonging to the United State of America, and being a form of valuable mineral deposit other than in veins or lodes of quartz or other rock in place, was entered

upon and located for the purpose of exploration and purchase by \_\_\_\_\_  
PHELPS DODGE CORP.

(Locator must insert either "a citizen of the United States" or "who has declared his intention to become a citizen of the United States")  
the undersigned, on the 20 day of June, 19 70

we claim 20 acres thereof, and have marked the same on the ground as follows: Beginning at the SW Corner of the W 1/2 of the

NE 1/4 of the SE 1/4 of Section 28 T 13 N R 4 W

(If the land be surveyed land, make the starting point a corner of a rectilinear subdivision of such survey)  
S & S R B & M

at a 4" x 4" x 4' POST (post, stone or other monument) where this notice is posted; thence North 1320 feet to a 4" x 4" x 4' POST

, thence East 660 feet to a

4" x 4" x 4' POST, thence South 1320 feet to a

4" x 4" x 4' POST, thence West 660

feet to the place of beginning, containing 20 acres, all in Section 28 T 13 N R 4 W S & S R B & M in the Copper Basin

Mining District, in the County of YAVAPAI, in the State of Arizona, about 5 miles in a Southeasterly direction from Skull Valley, Ariz.

All done under the provisions of Chapter Six of Title XXXII, of the Revised Statutes of the United States [30 U.S.C.A. §21 et. seq.] and the laws of the State of Arizona.

Dated and posted on the ground this 20 day of June, 19 70

Phelps Dodge Corp.

By *Danny M. [Signature]*

NOTE—This form of notice is for use upon surveyed lands, the claim must conform to such survey by rectilinear subdivisions.

STATE OF ARIZONA, } I hereby certify that the within instrument was filed and recorded	Fee No.:
County of _____ } ss. _____, 19____, at _____ M.	Indexed:
In Docket No. _____, Page _____, at the request of _____	Compared:
When recorded mail to:	Photostated:
Witness my hand and official seal.	Fee: \$ _____
_____ County Recorder	I. R. S.: \$ _____
By _____ Deputy Recorder	

A M C 79082



RECEIVED  
B. L. M. AZ STATE OFFICE

OCT 19 1979

10:00 A.M.  
PHOENIX, ARIZONA

SUPPLEMENT TO LOCATION NOTICE INFORMATION

The S. K. V. No. 221 PLACER MINING CLAIM is owned by Phelps Dodge Corporation, whose current mailing address is Highway 92, Bisbee, Arizona, 85603. The claim was located on JUNE 20, 1970 and is situated in  
SE ¼, Section 28 T13N R4W and,  
¼, Section      T     R     and,  
¼, Section      T     R     and,  
¼, Section      T     R    ,  
Gila and Salt River Base and Meridian, in the State of Arizona.

A MC 79082



I do hereby certify that the within instrument was filed and recorded at the request of Phelps Dodge Corp. on Aug 14 A.D., at 8:05 o'clock, Book 613 Official Records Page 760, Records of Yavapai County, Arizona.

WITNESS my hand and official seal the day and year first above written.

INDEXED

MICROFILMED

NORMA R. MARQUART, County Recorder

By Pearl Ethelberg Deputy

RECORDED  
10:00 A.M.  
PHOENIX, ARIZONA  
OCT 19 1979

3-19-80

### Notice of Mining Location PLACER CLAIM

TO ALL WHOM IT MAY CONCERN:

This Placer Mining Claim, the name of which is the S. K. V. No. 222

Place Mining Claim, situate on lands belonging to the United State of America, and being a form of valuable mineral deposit other than in veins or lodes of quartz or other rock in place, was entered

upon and located for the purpose of exploration and purchase by

PHELPS DODGE CORP.

(Locator must insert either "a citizen of the United States" or "who has declared his intention to become a citizen of the United States")

the undersigned, on the 20 day of June, 1970

we claim 20 acres thereof, and have marked the same on the ground as

follows: Beginning at the NW Corner of the W  $\frac{1}{2}$  of the

SE  $\frac{1}{4}$  of the SE  $\frac{1}{4}$  of Section 28 T 13 N R 4 W

(If the land be surveyed land, make the starting point a corner of a rectilinear subdivision of such survey)

S & S R B & M

at a 4" x 4" x 4' POST (post, stone or other monument) where this notice is posted;

thence East 660 feet to a 4" x 4" x 4' POST

, thence South 1320 feet to a

4" x 4" x 4' POST, thence West 660 feet to a

4" x 4" x 4' POST, thence North 1320 feet to a

feet to the place of beginning, containing 20 acres, all in Section 28

T 13 N R 4 W S & S R B & M in the Copper Basin

Mining District, in the County of YAVAPAI, in the State of Arizona,

about 5 miles in a Southeasterly direction from

Skull Valley, Ariz.

All done under the provisions of Chapter Six of Title XXXII, of the Revised Statutes of the United States [30 U.S.C.A. §21 et. seq.] and the laws of the State of Arizona.

Dated and posted on the ground this 20 day of June, 1970

Phelps Dodge Corp.

By [Signature]

NOTE—This form of notice is for use upon surveyed lands, the claim must conform to such survey by rectilinear subdivisions.

STATE OF ARIZONA, } I hereby certify that the within instrument was filed and recorded  
County of \_\_\_\_\_ } ss. \_\_\_\_\_, 19\_\_\_\_, at \_\_\_\_\_ M.

In Docket No. \_\_\_\_\_, Page \_\_\_\_\_, at the request of \_\_\_\_\_

When recorded mail to:

Witness my hand and official seal.

County Recorder

By \_\_\_\_\_

Deputy Recorder

Fee No.:

Indexed:

Compared:

Photostated:

Fee: \$ \_\_\_\_\_

I. R. S.: \$ \_\_\_\_\_

A MC 79082



RECEIVED  
B. L. M. AZ STATE OFFICE  
OCT 19 1979  
10:00 A.M.  
PHOENIX, ARIZONA

SUPPLEMENT TO LOCATION NOTICE INFORMATION

The S. K. V. No. 222 PLACER MINING CLAIM is owned  
by Phelps Dodge Corporation, whose current mailing  
address is Highway 92, Bisbee, Arizona, 85603. The  
claim was located on JUNE 20, 1970 and is situated in  
SE 1/4, Section 28 T13N R4W and,  
1/4, Section      T     R     and,  
1/4, Section      T     R     and,  
1/4, Section      T     R    ,  
Gila and Salt River Base and Meridian, in the State of  
Arizona.

A MC 79083



I do hereby certify that the within instrument was filed and recorded at the request of Phelps Dodge Corp on Aug. 14 A.D., at 8:05 o'clock a. Book 613 Page 761 Official Records

3-19-80  
af

Page 761, Records of Yavapai County, Arizona.

WITNESS my hand and official seal the day and year first above written.

NORMA R. MARQUART, County Recorder

By Paul Ethridge

RECEIVED  
B.L.M. AZ STATE OFFICE  
OCT 19 1979  
10:00 A.M.  
PHOENIX, ARIZONA

INDEXED

MICROFILMED

### Notice of Mining Location PLACER CLAIM

TO ALL WHOM IT MAY CONCERN:

This Placer Mining Claim, the name of which is the S. K. V. No. 223

Place Mining Claim, situate on lands belonging to the United State of America, and being a form of valuable mineral deposit other than in veins or lodes of quartz or other rock in place, was entered

upon and located for the purpose of exploration and purchase by PHELPS DODGE CORP.

(Locator must insert either "a citizen of the United States" or "who has declared his intention to become a citizen of the United States")  
the undersigned, on the 20 day of June, 1970  
we 20 claim 20 acres thereof, and have marked the same on the ground as

follows: Beginning at the NE Corner of the E $\frac{1}{2}$  of the

SE $\frac{1}{4}$  of the SE $\frac{1}{4}$  of Section 28 T 13 N R 4 W

(If the land be surveyed land, make the starting point a corner of a rectilinear subdivision of such survey)  
S & S R B & M

at a 4" x 4" x 4' POST (post, stone or other monument) where this notice is posted;  
thence South 1320 feet to a 4" x 4" x 4' Post

, thence West 660 feet to a

4" x 4" x 4' POST, thence North 1320 feet to a

4" x 4" x 4' POST, thence East 660 feet to a

feet to the place of beginning, containing 20 acres, all in Section 28  
T 13 N R 4 W S & S R B & M in the Copper Basin

Mining District, in the County of YAVAPAI, in the State of Arizona,  
about 5 miles Southeasterly in a \_\_\_\_\_ direction from  
Skull Valley, Ariz.

All done under the provisions of Chapter Six of Title XXXII, of the Revised Statutes of the United States [30 U.S.C.A. §21 et. seq.] and the laws of the State of Arizona.

Dated and posted on the ground this 20 day of June, 1970

Phelps Dodge Corp.

By [Signature]

NOTE—This form of notice is for use upon surveyed lands, the claim must conform to such survey by rectilinear subdivisions.

STATE OF ARIZONA, } I hereby certify that the within instrument was filed and recorded  
County of \_\_\_\_\_ } ss. \_\_\_\_\_, 19\_\_\_\_, at \_\_\_\_\_ M.

Fee No.:

Indexed:

Compared:

Photostated:

Fee: \$ \_\_\_\_\_

I. R. S.: \$ \_\_\_\_\_

In Docket No. \_\_\_\_\_, Page \_\_\_\_\_, at the request of \_\_\_\_\_

When recorded mail to:

Witness my hand and official seal.

County Recorder

By \_\_\_\_\_ Deputy Recorder

A MC  
79084



RECEIVED  
L. M. AZ STATE OFFICE  
OCT 19 1979  
10:00 A.M.  
PHOENIX, ARIZONA

SUPPLEMENT TO LOCATION NOTICE INFORMATION

The S. K. V. No. 223 PLACER MINING CLAIM is owned  
by Phelps Dodge Corporation, whose current mailing  
address is Highway 92, Bisbee, Arizona, 85603. The  
claim was located on JUNE 20, 1970 and is situated in  
SE 1/4, Section 28 T13N R4W and,  
1/4, Section      T     R     and,  
1/4, Section      T     R     and,  
1/4, Section      T     R    ,  
Gila and Salt River Base and Meridian, in the State of  
Arizona.

A MC 790854



I do hereby certify that the within instrument was filed and recorded at the request of Phelps Dodge Corp. on Aug 14 A.D., 1970 at 8:05 o'clock, Book 613 Official Records

Page 762, Records of Yavapai County, Arizona.

WITNESS my hand and official seal the day and year first above written.

NORMA R. MARQUART, County Recorder

By Pearl E. Thudge

RECEIVED B.L.M. STATE OFFICE OCT 19 1979 10:00 A.M. PHOENIX ARIZONA

INDEXED

MICROFILMED

Notice of Mining Location PLACER CLAIM

TO ALL WHOM IT MAY CONCERN:

This Placer Mining Claim, the name of which is the S. K. V. No. 224

Place Mining Claim, situate on lands belonging to the United State of America, and being a form of valuable mineral deposit other than in veins or lodes of quartz or other rock in place, was entered

upon and located for the purpose of exploration and purchase by PHELPS DODGE CORP.

(Locator must insert either "a citizen of the United States" or "who has declared his intention to become a citizen of the United States") the undersigned, on the 20 day of June, 1970

we claim 20 acres thereof, and have marked the same on the ground as

follows: Beginning at the SE Corner of the E 1/2 of the NE 1/4 of the SE 1/4 of Section 28 T 13 N R 4 W

(If the land be surveyed land, make the starting point a corner of a rectilinear subdivision of such survey) S & S R B & M

at a 4" x 4" x 4' POST (post, stone or other monument) where this notice is posted; thence West 660 feet to a 4" x 4" x 4' POST

, thence North 1320 feet to a

4" x 4" x 4' POST, thence East 660 feet to a

4" x 4" x 4' POST, thence South 1320

feet to the place of beginning, containing 20 acres, all in Section 28 T 13 N R 4 W S & S R B & M in Copper Basin

Mining District, in the County of YAVAPAI, in the State of Arizona, about 5 Miles in a Southeasterly direction from Skull Valley, Ariz.

All done under the provisions of Chapter Six of Title XXXII, of the Revised Statutes of the United States [30 U.S.C.A. §21 et. seq.] and the laws of the State of Arizona.

Dated and posted on the ground this 20 day of June, 1970

Phelps Dodge Corp. BY [Signature]

NOTE—This form of notice is for use upon surveyed lands, the claim must conform to such survey by rectilinear subdivisions.

STATE OF ARIZONA, County of ss. I hereby certify that the within instrument was filed and recorded on \_\_\_\_\_, 19\_\_\_\_, at \_\_\_\_\_ M. In Docket No. \_\_\_\_\_, Page \_\_\_\_\_, at the request of \_\_\_\_\_

Fee No.: Indexed: Compared: Photostated: Fee: \$ I.F.S.:

When recorded mail to: BOOK 613 PAGE 762

Witness my hand and official seal. County Recorder By Deputy Recorder

A MC 79085

3-19-80 AP



RECEIVED  
B. L. M. AZ STATE OFFICE  
OCT 19 1979  
10:00 A.M.  
PHOENIX ARIZONA

SUPPLEMENT TO LOCATION NOTICE INFORMATION

The S. K. V. No. 224 PLACER MINING CLAIM is owned by Phelps Dodge Corporation, whose current mailing address is Highway 92, Bisbee, Arizona, 85603. The claim was located on JUNE 20, 1970 and is situated in

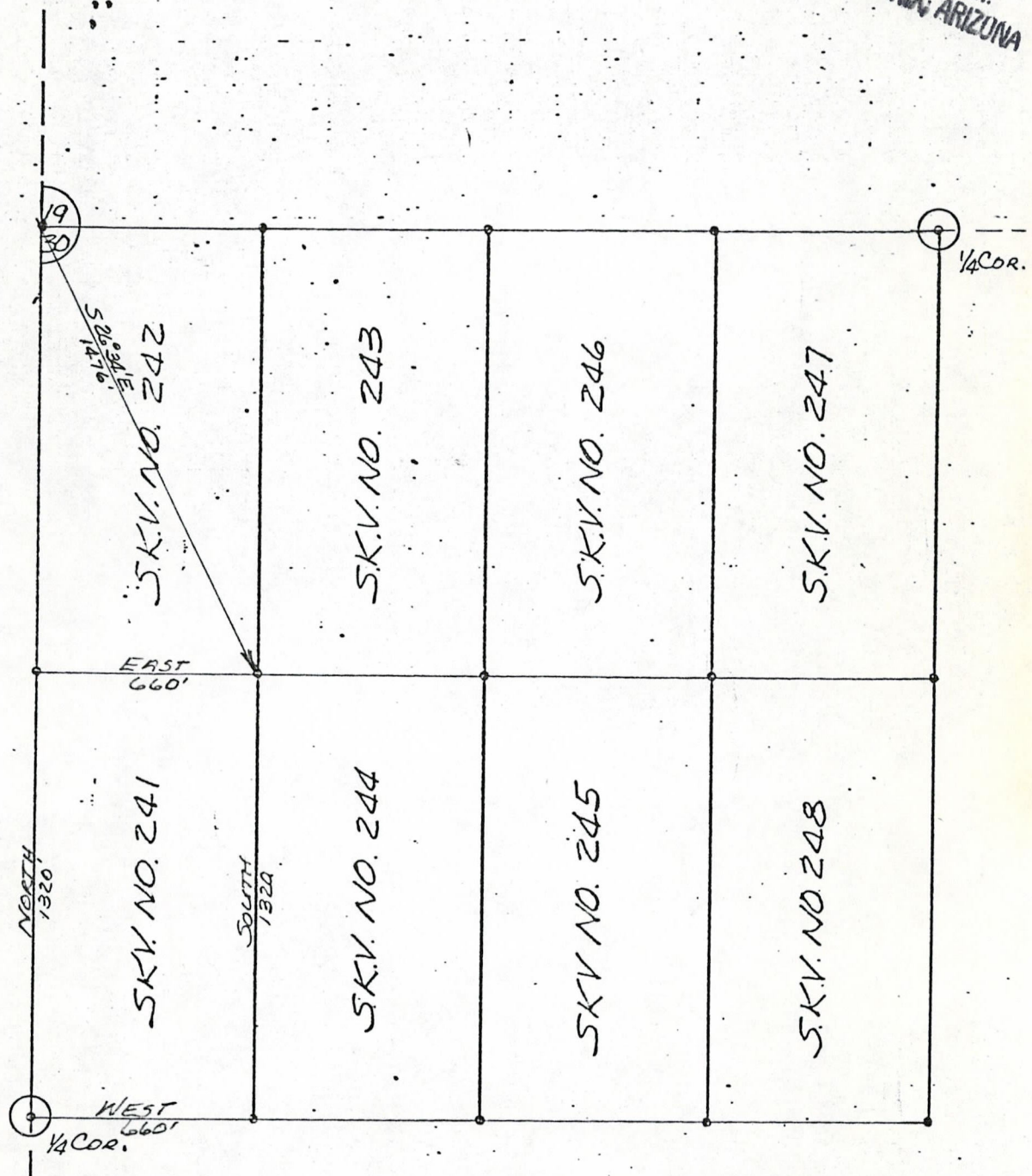
SE ¼, Section 28 T13N R4W and,  
¼, Section      T     R     and,  
¼, Section      T     R     and,  
¼, Section      T     R    ,

Gila and Salt River Base and Meridian, in the State of Arizona.

A MC 79085



RECEIVED  
 B. L. M. AZ STATE OFFICE  
 OCT 19 1979  
 10:00 A.M.  
 PHOENIX, ARIZONA



AMC  
 79086

NW 1/4 SEC. 30, T12 1/2 N, R3W G&SRB&M

R4W | R3W

PLAT OF S.K.V. NO. 241 PLACER MINING CLAIM	PHELPS DODGE CORPORATION COPPER BASIN MINING DISTRICT YAVAPAI COUNTY, ARIZONA	SCALE: 1"=500' DATE
--	---	------------------------



I do hereby certify that the instrument was filed and recorded at the request of Phelps Dodge Corp. on Aug 14, 1970 at 8:05 o'clock M. Book 613 Official Records Page 779, Records of Yavapai County, Arizona.

WITNESS my hand and official seal the day and year first above written

NORMA R. MARQUART, County Recorder By Seal Ethelge Deputy

INDEXED

MICROFILMED

Notice of Mining Location PLACER CLAIM

RECEIVED B.L.M. AZ STATE OFFICE OCT 19 1979 10:00 A.M. PHOENIX, ARIZONA

TO ALL WHOM IT MAY CONCERN:

This Placer Mining Claim, the name of which is the S. K. V. No. 241

Place Mining Claim, situate on lands belonging to the United State of America, and being a form of valuable mineral deposit other than in veins or lodes of quartz or other rock in place, was entered upon and located for the purpose of exploration and purchase by

PHELPS DODGE CORP.

(Locator must insert either "a citizen of the United States" or "who has declared his intention to become a citizen of the United States") the undersigned, on the 20 day of June, 19 70

we claim 20 acres thereof, and have marked the same on the ground as follows: Beginning at the NW Corner of the W 1/2 of the

SW 1/4 of the NW 1/4 of Section 30 T 12 1/2 N R 3 W

(If the land be surveyed land, make the starting point a corner of a rectilinear subdivision of such survey)

S & S R B & M

at a 4" x 4" x 4' POST (post, stone or other monument) where this notice is posted; thence East 660 feet to a 4" x 4" x 4' POST, thence South 1320 feet to a 4" x 4" x 4' POST, thence West 660 feet to a 4" x 4" x 4' POST, thence North 1320

feet to the place of beginning, containing 20 acres, all in Section 30 T 12 1/2 N R 3 W S & S R B & M in the Copper Basin

Mining District, in the County of YAVAPAI, in the State of Arizona, about 6 miles in a Southeasterly direction from Skull Valley, Ariz.

All done under the provisions of Chapter Six of Title XXXII, of the Revised Statutes of the United States [30 U.S.C.A. §21 et. seq.] and the laws of the State of Arizona.

Dated and posted on the ground this 20 day of June, 19 70

Phelps Dodge Corp.

By [Signature]

NOTE—This form of notice is for use upon surveyed lands, the claim must conform to such survey by rectilinear subdivisions.

STATE OF ARIZONA, County of } ss. I hereby certify that the within instrument was filed and recorded \_\_\_\_\_, 19\_\_\_\_, at \_\_\_\_\_ M.

Fee No.:

In Docket No. \_\_\_\_\_, Page \_\_\_\_\_, at the request of \_\_\_\_\_

Indexed:

When recorded mail to:

Witness my hand and official seal.

Compared:

County Recorder

Photostated:

Fee: \$ \_\_\_\_\_

By \_\_\_\_\_

Deputy Recorder

I. R. S.: \$ \_\_\_\_\_

AMC 79085



RECEIVED  
B.L.M. AZ STATE OFFICE  
OCT 19 1979  
10:00 A.M.  
PHOENIX, ARIZONA

SUPPLEMENT TO LOCATION NOTICE INFORMATION

The SKV. NO. 241 PLACER MINING CLAIM is owned by Phelps Dodge Corporation, whose current mailing address is Highway 92, Bisbee, Arizona, 85603. The claim was located on JUNE 20, 1970 and is situated in \_\_\_\_\_ NW  $\frac{1}{4}$ , Section 30 T 12 $\frac{1}{2}$  N R 3 W and, \_\_\_\_\_  $\frac{1}{4}$ , Section \_\_\_\_\_ T \_\_\_\_\_ R \_\_\_\_\_ and, \_\_\_\_\_  $\frac{1}{4}$ , Section \_\_\_\_\_ T \_\_\_\_\_ R \_\_\_\_\_ and, \_\_\_\_\_  $\frac{1}{4}$ , Section \_\_\_\_\_ T \_\_\_\_\_ R \_\_\_\_\_, Gila and Salt River Base and Meridian, in the State of Arizona.

A MC 79086



I do hereby certify that the within instrument was filed and recorded at the request of Phelps Dodge Corp.

Page 780 of 780, A.D., 1970 at 8:05 o'clock, Book 613 Official Records

WITNESS my hand and official seal the day and year first above written.

INDEXED

NORMA R. MARQUART, County Recorder

By: Saul Ethridge

RECEIVED BLM-AZ STATE DEPT OCT 19 1970 10:00 A.M. PHOENIX, ARIZONA

3-19-80 ar

Notice of Mining Location PLACER CLAIM

TO ALL WHOM IT MAY CONCERN:

This Placer Mining Claim, the name of which is the S. K. V. No. 242

Place Mining Claim, situate on lands belonging to the United State of America, and being a form of valuable mineral deposit other than in veins or lodes of quartz or other rock in place, was entered upon and located for the purpose of exploration and purchase by PHELPS DODGE CORP.

(Locator must insert either "a citizen of the United States" or "who has declared his intention to become a citizen of the United States") the undersigned, on the 20 day of June, 1970 we claim 20 acres thereof, and have marked the same on the ground as follows:

Beginning at the S. W. Corner of the NW 1/4 of the NW 1/4 of the NW 1/4 of Section 30 T 12 1/2 N R 3 W

(If the land be surveyed land, make the starting point a corner of a rectilinear subdivision of such survey) S & S R B & M

at a 4" x 4" x 4' POST (post, stone or other monument) where this notice is posted; thence North 1320 feet to a 4" x 4" x 4' POST, thence East 660 feet to a 4" x 4" x 4' POST, thence South 1320 feet to a 4" x 4" x 4' POST, thence West 660 feet to the place of beginning, containing 20 acres, all in Section 30 T 12 1/2 N R 3 W S & S R B & M in the Copper Basin

Mining District, in the County of YAVAPAI, in the State of Arizona, about 6 miles in a Southwesterly direction from Skull Valley, Ariz.

All done under the provisions of Chapter Six of Title XXXII, of the Revised Statutes of the United States [30 U.S.C.A. §21 et. seq.] and the laws of the State of Arizona.

Dated and posted on the ground this 20 day of June, 1970

Phelps Dodge Corp.

By: [Signature]

NOTE—This form of notice is for use upon surveyed lands, the claim must conform to such survey by rectilinear subdivisions.

STATE OF ARIZONA, I hereby certify that the within instrument was filed and recorded ss. County of \_\_\_\_\_, 19\_\_\_\_, at \_\_\_\_\_ M.

In Docket No. \_\_\_\_\_, Page \_\_\_\_\_, at the request of \_\_\_\_\_

When recorded mail to:

Witness my hand and official seal.

County Recorder

By: \_\_\_\_\_ Deputy Recorder

Fee No.:

Indexed:

Compared:

Photostated:

Fee: \$ \_\_\_\_\_

I. R. S.: \$ \_\_\_\_\_

AMC 79087

BOOK 613 PAGE 780



RECEIVED  
B. L. M. AZ STATE OFFICE  
OCT 19 1979  
10:00 A.M.  
PHOENIX ARIZONA

SUPPLEMENT TO LOCATION NOTICE INFORMATION

The SKV NO. 242 PLACER MINING CLAIM is owned by Phelps Dodge Corporation, whose current mailing address is Highway 92, Bisbee, Arizona, 85603. The claim was located on JUNE 20, 1970 and is situated in  
NW ¼, Section 30 T12½N R3W and,  
¼, Section T R and,  
¼, Section T R and,  
¼, Section T R,  
Gila and Salt River Base and Meridian, in the State of Arizona.

A MC 79087



2045

I do hereby certify that the within instrument was filed and recorded at the request of

on Aug 14 A.D., 1970 at 8:05 o'clock M. Book 613 Official Records

Page 781, Records of Yavapai County, Arizona.

WITNESS my hand and official seal the day and year first above written

MICROFILMED

NORMA R. MARQUART, County Recorder

By Pearl E. Hudge Deputy

RECEIVED  
B. L. M. AZ STATE OFFICE  
OCT 19 1979  
10:00 A.M.  
PHOENIX, ARIZONA  
3-19-80  
af

INDEXED

### Notice of Mining Location PLACER CLAIM

TO ALL WHOM IT MAY CONCERN:

This Placer Mining Claim, the name of which is the S. K. V. No. 243

Place Mining Claim, situate on lands belonging to the United State of America, and being a form of valuable mineral deposit other than in veins or lodes of quartz or other rock in place, was entered upon and located for the purpose of exploration and purchase by PHELPS DODGE CORP.

(Locator must insert either "a citizen of the United States" or "who has declared his intention to become a citizen of the United States")  
the undersigned, on the 20 day of June, 1970  
we claim 20 acres thereof, and have marked the same on the ground as

follows: Beginning at the SE Corner of the E $\frac{1}{2}$  of the  
NW $\frac{1}{4}$  of the NW $\frac{1}{4}$  of Section 30 T 12 $\frac{1}{2}$  N R 3 W  
(If the land be surveyed land, make the starting point a corner of a rectilinear subdivision of such survey)  
S & S R B & M

A M C  
79088

at a 4" x 4" x 4' POST (post, stone or other monument) where this notice is posted;  
thence West 660 feet to a 4" x 4" x 4' POST  
thence North 1320 feet to a  
4" x 4" x 4' POST, thence East 660 feet to a  
4" x 4" x 4' POST, thence South 1320  
feet to the place of beginning, containing 20 acres, all in Section 30  
T 12 $\frac{1}{2}$  N R 3 W S & S R B & M in the Copper Basin

Mining District, in the County of YAVAPAI, in the State of Arizona,  
about 6 miles in a Southeasterly direction from  
Skull Valley, Ariz.

All done under the provisions of Chapter Six of Title XXXII, of the Revised Statutes of the United States [30 U.S.C.A. §21 et. seq.] and the laws of the State of Arizona.

Dated and posted on the ground this 20 day of June, 1970

Phelps Dodge Corp.

By [Signature]

NOTE—This form of notice is for use upon surveyed lands, the claim must conform to such survey by rectilinear subdivisions.

STATE OF ARIZONA, } I hereby certify that the within instrument was filed and recorded  
County of \_\_\_\_\_ } ss. \_\_\_\_\_, 19\_\_\_\_, at \_\_\_\_\_ M.

In Docket No. \_\_\_\_\_, Page \_\_\_\_\_, at the request of \_\_\_\_\_

When recorded mail to:

Witness my hand and official seal.

County Recorder

By \_\_\_\_\_ Deputy Recorder

Fee No.:

Indexed:

Compared:

Photostated:

Fee: \$ \_\_\_\_\_

I. R. S.: \$ \_\_\_\_\_



RECEIVED  
B.L.M. AZ STATE OFFICE  
OCT 19 1979  
10:00 A.M.  
PHOENIX ARIZONA

SUPPLEMENT TO LOCATION NOTICE INFORMATION

The SK.V. NO. 243 PLACER MINING CLAIM is owned by Phelps Dodge Corporation, whose current mailing address is Highway 92, Bisbee, Arizona, 85603. The claim was located on LINE 20, 1970 and is situated in NW 1/4, Section 30 T12 1/2 N R 3W and, 1/4, Section T R and, 1/4, Section T R and, 1/4, Section T R, Gila and Salt River Base and Meridian, in the State of Arizona.

A MC 79088



I do hereby certify that the within instrument was filed and recorded at the request of Phelps Dodge Corp.

Aug 14 A.D. at 8:05 o'clock M. Book 613 Official Records

Page 782, Records of Yavapai County, Arizona.

WITNESS my hand and official seal the day and year first above written

INDEXED

MICROFILMED

NORMA R. MARQUART, County Recorder

By Seal & Studge Deputy

RECEIVED Deputy

B. L. M. AZ STATE OFFICE

OCT 19 1979

### Notice of Mining Location PLACER CLAIM

TO ALL WHOM IT MAY CONCERN:

S. K. V. No. 211 10:00 A.M.  
PHOENIX, ARIZONA

This Placer Mining Claim, the name of which is the

Place Mining Claim, situate on lands belonging to the United State of America, and being a form of valuable mineral deposit other than in veins or lodes of quartz or other rock in place, was entered

upon and located for the purpose of exploration and purchase by

PHELPS DODGE CORP.

(Locator must insert either "a citizen of the United States" or "who has declared his intention to become a citizen of the United States")

the undersigned, on the 20 day of June, 1970

we claim 20 acres thereof, and have marked the same on the ground as

follows: Beginning at the NE Corner of the E $\frac{1}{2}$  of the

SW $\frac{1}{4}$  of the NW $\frac{1}{4}$  of Section 30 T 12 $\frac{1}{2}$  N R 3 W

(If the land be surveyed land, make the starting point a corner of a rectilinear subdivision of such survey)

S & S R B & M

at a 4" x 4" x 4" POST (post, stone or other monument) where this notice is posted;

thence South 1320 feet to a 4" x 4" x 4" POST

, thence West 660 feet to a

4" x 4" x 4" POST, thence North 1320 feet to a

4" x 4" x 4" POST, thence East 660

feet to the place of beginning, containing 20 acres, all in Section 30

T 12 $\frac{1}{2}$  N R 3 W S & S R B & M in the Copper Basin

Mining District, in the County of YAVAPAI, in the State of Arizona,

about 6 miles in a Southeasterly direction from

SKULL VALLEY, ARIZ.

All done under the provisions of Chapter Six of Title XXXII, of the Revised Statutes of the United States [30 U.S.C.A. §21 et. seq.] and the laws of the State of Arizona.

Dated and posted on the ground this 20 day of June, 1970

Phelps Dodge Corp.

By *[Signature]*

NOTE—This form of notice is for use upon surveyed lands, the claim must conform to such survey by rectilinear subdivisions.

STATE OF ARIZONA, } I hereby certify that the within instrument was filed and recorded  
County of } ss. \_\_\_\_\_, 19\_\_\_\_, at \_\_\_\_\_ M.

Fee No.:

In Docket No. \_\_\_\_\_, Page \_\_\_\_\_, at the request of \_\_\_\_\_

Indexed:

When recorded mail to:

Witness my hand and official seal.

Compared:

Photostated:

County Recorder

Fee: \$ \_\_\_\_\_

By \_\_\_\_\_

Deputy Recorder

I. R. S.: \$ \_\_\_\_\_

A MC 79089

3/19/80  
af



RECEIVED  
B. L. M. AZ STATE OFFICE

OCT 19 1979

10:00 A.M.  
PHOENIX, ARIZONA

SUPPLEMENT TO LOCATION NOTICE INFORMATION

The SK.V NO. 244 PLACER MINING CLAIM is owned  
by Phelps Dodge Corporation, whose current mailing  
address is Highway 92, Bisbee, Arizona, 85603. The  
claim was located on JUNE 20, 1970 and is situated in  
NW ¼, Section 30 T 12 ½ N R 3 W and,  
¼, Section T R and,  
¼, Section T R and,  
¼, Section T R,  
Gila and Salt River Base and Meridian, in the State of  
Arizona.

A MC  
79089



I do hereby certify that the within instrument was filed and recorded at the request of Phelps Dodge Corp. on Aug 14 A.D. 1970 at 8:05 o'clock M. Book 613 Official Records Page 783, Records of Yavapai County, Arizona.

WITNESS my hand and official seal the day and year first above written.

INDEXED

MICROFILMED

NORMA R. MARQUART, County Recorder By: [Signature] Deputy

RECEIVED STATE OFFICE OCT 19 1979 10:00 A.M. PHOENIX, ARIZONA

3/19/80 CR

Notice of Mining Location PLACER CLAIM

TO ALL WHOM IT MAY CONCERN:

S. K. V. No. 245

This Placer Mining Claim, the name of which is the \_\_\_\_\_

Place Mining Claim, situate on lands belonging to the United State of America, and being a form of valuable mineral deposit other than in veins or lodes of quartz or other rock in place, was entered upon and located for the purpose of exploration and purchase by PHELPS DODGE CORP.

(Locator must insert either "a citizen of the United States" or "who has declared his intention to become a citizen of the United States") the undersigned, on the 20 day of June, 1970 we claim 20 acres thereof, and have marked the same on the ground as follows: Beginning at the NW Corner of the W 1/2 of the SE 1/4 of the NW 1/4 of Section 30 T 12 1/2 N R 3 W

(If the land be surveyed land, make the starting point a corner of a rectilinear subdivision of such survey) S & S R B & M

at a 4" x 4" x 4' POST (post, stone or other monument) where this notice is posted; thence East 660 feet to a 4" x 4" x 4' POST, thence South 1320 feet to a 4" x 4" x 4' POST, thence West 660 feet to a 4" x 4" x 4' POST, thence North 1320 feet to the place of beginning, containing 20 acres, all in Section 30 T 12 1/2 N R 3 W S & S R B & M in the Copper Basin

Mining District, in the County of YAVAPAI, in the State of Arizona, about 6 miles in a Southeasterly direction from Skull Valley, Ariz.

All done under the provisions of Chapter Six of Title XXXII, of the Revised Statutes of the United States [30 U.S.C.A. §21 et. seq.] and the laws of the State of Arizona.

Dated and posted on the ground this 20 day of June, 1970 Phelps Dodge Corp.

By: [Signature]

NOTE—This form of notice is for use upon surveyed lands, the claim must conform to such survey by rectilinear subdivisions.

STATE OF ARIZONA, } I hereby certify that the within instrument was filed and recorded County of } ss. \_\_\_\_\_, 19\_\_\_\_, at \_\_\_\_\_ M. In Docket No. \_\_\_\_\_, Page \_\_\_\_\_, at the request of \_\_\_\_\_

Fee No.: Indexed: Compared: Photostated: Fee: \$ \_\_\_\_\_ I. R. S.: \$ \_\_\_\_\_

When recorded mail to:

Witness my hand and official seal.

County Recorder

By: \_\_\_\_\_ Deputy Recorder

AMC 79090



RECEIVED  
B. L. M. AZ STATE OFFICE

OCT 19 1979

10:00 A.M.  
PHOENIX, ARIZONA

SUPPLEMENT TO LOCATION NOTICE INFORMATION

The SK.V. NO. 245 PLACER MINING CLAIM is owned by Phelps Dodge Corporation, whose current mailing address is Highway 92, Bisbee, Arizona, 85603. The claim was located on JUNE 20, 1970 and is situated in \_\_\_\_\_ NW  $\frac{1}{4}$ , Section 30 T 12 $\frac{1}{2}$  N R 3W and, \_\_\_\_\_  $\frac{1}{4}$ , Section \_\_\_\_\_ T \_\_\_\_\_ R \_\_\_\_\_ and, \_\_\_\_\_  $\frac{1}{4}$ , Section \_\_\_\_\_ T \_\_\_\_\_ R \_\_\_\_\_ and, \_\_\_\_\_  $\frac{1}{4}$ , Section \_\_\_\_\_ T \_\_\_\_\_ R \_\_\_\_\_, Gila and Salt River Base and Meridian, in the State of Arizona.

A M C 79 090



I do hereby certify that the within instrument was filed and recorded at the request of Phelps Dodge Corp. on Aug 14 A.D., at 8:05 o'clock P.M. Book 613 Official Records

Page 784, Records of Yavapai County, Arizona.

WITNESS my hand and official seal the day and year first above written.

NORMA R. MARQUART, County Recorder

By Paul E. Sturge Deputy

RECEIVED B.L.M. AZ STATE OFFICE OCT 19 1979 10:00 A.M. PHOENIX, ARIZONA

INDEXED

MICROFILMED

Notice of Mining Location PLACER CLAIM

TO ALL WHOM IT MAY CONCERN:

This Placer Mining Claim, the name of which is the S. K. V. No. 246

Place Mining Claim, situate on lands belonging to the United State of America, and being a form of valuable mineral deposit other than in veins or lodes of quartz or other rock in place, was entered upon and located for the purpose of exploration and purchase by PHELPS DODGE CORP.

(Locator must insert either "a citizen of the United States" or "who has declared his intention to become a citizen of the United States") the undersigned, on the 20 day of June, 1970 we claim 20 acres thereof, and have marked the same on the ground as follows: Beginning at the SW Corner of the W 1/2 of the NE 1/4 of the NW 1/4 of Section 30 T 12 1/2 N R 3 W

(If the land be surveyed land, make the starting point a corner of a rectilinear subdivision of such survey) S & S R B & M

at a 4" x 4" x 4' POST (post, stone or other monument) where this notice is posted; thence North 1320 feet to a 4" x 4" x 4' POST, thence East 660 feet to a 4" x 4" x 4' POST, thence South 1320 feet to a 4" x 4" x 4' POST, thence West 660 feet to the place of beginning, containing 20 acres, all in Section 30 T 12 1/2 N R 3 W S & S R B & M in the Copper Basin

Mining District, in the County of YAVAPAI, in the State of Arizona, about 6 miles in a Southeasterly direction from Skull Valley, Ariz.

All done under the provisions of Chapter Six of Title XXXII, of the Revised Statutes of the United States [30 U.S.C.A. §21 et. seq.] and the laws of the State of Arizona.

Dated and posted on the ground this 20 day of June, 1970

Phelps Dodge Corp.

By [Signature]

NOTE—This form of notice is for use upon surveyed lands, the claim must conform to such survey by rectilinear subdivisions.

STATE OF ARIZONA, } I hereby certify that the within instrument was filed and recorded Fee No.: County of } ss. , 19 , at M.

In Docket No. , Page , at the request of Indexed:

When recorded mail to:

Witness my hand and official seal.

Compared:

Photostated:

County Recorder

Fee: \$

By

Deputy Recorder

I. P. S.:

A MC 79099



RECEIVED  
D. L. M. AZ STATE OFFICE

OCT 19 1979

10:00 A.M.  
PHOENIX, ARIZONA

SUPPLEMENT TO LOCATION NOTICE INFORMATION

The SKV. NO. 246 PLACER MINING CLAIM is owned by Phelps Dodge Corporation, whose current mailing address is Highway 92, Bisbee, Arizona, 85603. The claim was located on JUNE 20, 1970 and is situated in NW ¼, Section 30 T12½N R3W and, ¼, Section T R and, ¼, Section T R and, ¼, Section T R, Gila and Salt River Base and Meridian, in the State of Arizona.

A M C 79098



I do hereby certify that the within instr. was filed and recorded at the request of Phelps Dodge Corp.

On Aug 14 A.D., at 8:05 o'clock Book 613 Official Records

Page 785, Records of Yavapai County, Arizona.

WITNESS my hand and official seal the day and year first above written

NORMA R. MARQUART, County Recorder

By [Signature] Deputy

INDEXED

MICROFILMED

Notice of Mining Location PLACER CLAIM

RECEIVED B.L.M. AZ STATE OFFICE OCT 19 1979

10:00 A.M. PHOENIX, ARIZONA

A MC 79092

TO ALL WHOM IT MAY CONCERN:

This Placer Mining Claim, the name of which is the S. K. V. No. 247

Place Mining Claim, situate on lands belonging to the United State of America, and being a form of valuable mineral deposit other than in veins or lodes of quartz or other rock in place, was entered upon and located for the purpose of exploration and purchase by PHELPS DODGE CORP.

(Locator must insert either "a citizen of the United States" or "who has declared his intention to become a citizen of the United States") the undersigned, on the 20 day of June, 19 70 we claim 20 acres thereof, and have marked the same on the ground as follows:

Beginning at the SE Corner of the E 1/2 of the NE 1/4 of the NW 1/4 of Section 30 T 12 1/2 N R 3 W

(If the land be surveyed land, make the starting point a corner of a rectilinear subdivision of such survey) S & S R B & M

at a 4" x 4" x 4' POST (post, stone or other monument) where this notice is posted; thence West 660 feet to a 4" x 4" x 4' POST, thence North 1320 feet to a 4" x 4" x 4' POST, thence East 660 feet to a 4" x 4" x 4' POST, thence South 1320 feet to the place of beginning, containing 20 acres, all in Section 30 T 12 1/2 N R 3 W S & S R B & M in the Copper Basin

Mining District, in the County of YAVAPAI, in the State of Arizona, about 6 Miles in a Southeasterly direction from Skull Valley, Ariz.

All done under the provisions of Chapter Six of Title XXXII, of the Revised Statutes of the United States [30 U.S.C.A. §21 et. seq.] and the laws of the State of Arizona.

Dated and posted on the ground this 20 day of June, 19 70

Phelps Dodge Corp.

By [Signature]

NOTE—This form of notice is for use upon surveyed lands, the claim must conform to such survey by rectilinear subdivisions.

STATE OF ARIZONA, County of ss. I hereby certify that the within instrument was filed and recorded, 19, at M.

Fee No.:

In Docket No., Page, at the request of

Indexed:

When recorded mail to:

Witness my hand and official seal.

Compared:

Photostated:

County Recorder

Fee: \$

By

Deputy Recorder

I. R. S.: \$

BOOK 613 PAGE 785



RECEIVED  
D. L. M. AZ STATE OFFICE

OCT 19 1979

10:00 A.M.  
PHOENIX, ARIZONA

SUPPLEMENT TO LOCATION NOTICE INFORMATION

The SKV. NO. 247 PLACER MINING CLAIM is owned  
by Phelps Dodge Corporation, whose current mailing  
address is Highway 92, Bisbee, Arizona, 85603. The  
claim was located on JUNE 20 1970 and is situated in  
NW $\frac{1}{4}$ , Section 30 T 12 $\frac{1}{2}$ N R 3W and,  
 $\frac{1}{4}$ , Section      T      R      and,  
 $\frac{1}{4}$ , Section      T      R      and,  
 $\frac{1}{4}$ , Section      T      R     ,  
Gila and Salt River Base and Meridian, in the State of  
Arizona.

A M C 79092



I do hereby certify that the within instrument was filed and recorded at the request of Phelps Dodge Corp. on Aug 14 A.D. at 8:05 o'clock M. Book 613 Official Records

Page 786, Records of Yavapai County, Arizona.

WITNESS my hand and official seal the day and year first above written.

NORMA R. MARQUART, County Recorder  
By: *Paul Ethel* Deputy

INDEXED

MICROFILMED

OCT 19 1979

10:00 A.M. PHOENIX, ARIZONA

### Notice of Mining Location PLACER CLAIM

TO ALL WHOM IT MAY CONCERN:

This Placer Mining Claim, the name of which is the S. K. V. No. 218

Place Mining Claim, situate on lands belonging to the United State of America, and being a form of valuable mineral deposit other than in veins or lodes of quartz or other rock in place, was entered upon and located for the purpose of exploration and purchase by  
PHELPS DODGE CORP.

(Locator must insert either "a citizen of the United States" or "who has declared his intention to become a citizen of the United States")  
the undersigned, on the 20 day of June, 1970  
we claim 20 acres thereof, and have marked the same on the ground as

follows: Beginning at the NE Corner of the E $\frac{1}{2}$  of the  
SE $\frac{1}{4}$  of the NW $\frac{1}{4}$  of Section 30 T 12 $\frac{1}{2}$  N R 3 W  
(If the land be surveyed land, make the starting point a corner of a rectangular subdivision of such survey)  
S & S R B & M

at a 4" x 4" x 4' POST (post, stone or other monument) where this notice is posted;  
thence South 1320 feet to a 4" x 4" x 4' POST  
thence West 660 feet to a  
4" x 4" x 4' POST, thence North 1320 feet to a  
4" x 4" x 4' POST, thence East 660  
feet to the place of beginning, containing 20 acres, all in Section 30  
T 12 $\frac{1}{2}$  N R 3W S & S R B & M in the Copper Basin

Mining District, in the County of YAVAPAI, in the State of Arizona,  
about 6 miles in a Southeasterly direction from  
Skull Valley, Ariz.

All done under the provisions of Chapter Six of Title XXXII, of the Revised Statutes of the United States [30 U.S.C.A. §21 et. seq.] and the laws of the State of Arizona.

Dated and posted on the ground this 20 day of June, 1970

Phelps Dodge Corp.  
By: *Phelps Dodge Corp.*

NOTE—This form of notice is for use upon surveyed lands, the claim must conform to such survey by rectilinear subdivisions.

STATE OF ARIZONA, } County of _____ } ss. I hereby certify that the within instrument was filed and recorded _____, 19____, at _____ M.	Fee No.:
In Docket No. _____, Page _____, at the request of _____	Indexed:
When recorded mail to:	Compared:
Witness my hand and official seal.	Photostated:
_____ County Recorder	Fee: \$ _____
By _____ Deputy Recorder	I. R. S.: \$ _____

BOOK 613 PAGE 786

A M C 79093

3/19/80  
af



RECEIVED  
B. L. M. AZ STATE OFFICE

OCT 19 1979

10:00 A.M.  
PHOENIX, ARIZONA

SUPPLEMENT TO LOCATION NOTICE INFORMATION

The SK.V. NO. 248 PLACER MINING CLAIM is owned by Phelps Dodge Corporation, whose current mailing address is Highway 92, Bisbee, Arizona, 85603. The claim was located on JUNE 20 1970 and is situated in \_\_\_\_\_ NW $\frac{1}{4}$ , Section 30 T12 $\frac{1}{2}$ N R3W and, \_\_\_\_\_  $\frac{1}{4}$ , Section \_\_\_\_\_ T \_\_\_\_\_ R \_\_\_\_\_ and, \_\_\_\_\_  $\frac{1}{4}$ , Section \_\_\_\_\_ T \_\_\_\_\_ R \_\_\_\_\_ and, \_\_\_\_\_  $\frac{1}{4}$ , Section \_\_\_\_\_ T \_\_\_\_\_ R \_\_\_\_\_, Gila and Salt River Base and Meridian, in the State of Arizona.

A M C 79093



STATE OF ARIZONA, County of Yavapai  
 I do hereby certify that the within instrument was filed and recorded at the request of Phelps Dodge Corp.  
 Aug 14 A.D., 1970 at 8:05 o'clock A. Book 613 Official Records  
 Page 787, Records of Yavapai County, Arizona.

3/19/80  
 ar

WITNESS my hand and official seal the day and year first above written.

NORMA R. MARQUART, County Recorder  
 By: *Paul Ethridge* Deputy

INDEXED

MICROFILMED

**Notice of Mining Location  
 PLACER CLAIM**

RECEIVED  
 B. L. M. AZ STATE OFFICE  
 OCT 19 1979  
 10:00 A.M.  
 PHOENIX, ARIZONA

TO ALL WHOM IT MAY CONCERN:

S. K. V. No. 79094

This Placer Mining Claim, the name of which is the

Place Mining Claim, situate on lands belonging to the United State of America, and being a form of valuable mineral deposit other than in veins or lodes of quartz or other rock in place, was entered upon and located for the purpose of exploration and purchase by  
 PHELPS DODGE CORP.

(Locator must insert either "a citizen of the United States" or "who has declared his intention to become a citizen of the United States")  
 the undersigned, on the 20 day of June, 1970

we claim 20 acres thereof, and have marked the same on the ground as follows: Beginning at the NW Corner of the W $\frac{1}{2}$  of the

SW $\frac{1}{4}$  of the NE $\frac{1}{4}$  of Section 30 T 12 $\frac{1}{2}$  N R 3 W

(If the land be surveyed land, make the starting point a corner of a rectilinear subdivision of such survey)  
 S & S R B & M

at a 4" x 4" x 4' POST (post, stone or other monument) where this notice is posted; thence East 660 feet to a 4" x 4" x 4' POST, thence South 1320 feet to a 4" x 4" x 4' POST, thence West 660 feet to a 4" x 4" x 4' POST, thence North 1320

feet to the place of beginning, containing 20 acres, all in Section 30 T 12 $\frac{1}{2}$  N R 3 W S & S R B & M in the Copper Basin

Mining District, in the County of YAVAPAI, in the State of Arizona, about 6 miles in a Southeasterly direction from Skull Valley, Ariz.

All done under the provisions of Chapter Six of Title XXXII, of the Revised Statutes of the United States [30 U.S.C.A. §21 et. seq.] and the laws of the State of Arizona.

Dated and posted on the ground this 20 day of June, 1970

Phelps Dodge Corp.

By *Harry J. Metz*

NOTE—This form of notice is for use upon surveyed lands, the claim must conform to such survey by rectilinear subdivisions.

STATE OF ARIZONA, } I hereby certify that the within instrument was filed and recorded  
 County of \_\_\_\_\_ } ss. \_\_\_\_\_, 19\_\_\_\_, at \_\_\_\_\_ M.

Fee No.:

In Docket No. \_\_\_\_\_, Page \_\_\_\_\_, at the request of \_\_\_\_\_

Indexed:

When recorded mail to:

Witness my hand and official seal.

Compared:

County Recorder

Photostated:

By \_\_\_\_\_

Deputy Recorder

Fee: \$ \_\_\_\_\_

I. R. S.: \$ \_\_\_\_\_

A MC 79094



RECEIVED  
B. L. M. AZ STATE OFFICE

OCT 19 1979

10:00 A.M.  
PHOENIX, ARIZONA

SUPPLEMENT TO LOCATION NOTICE INFORMATION

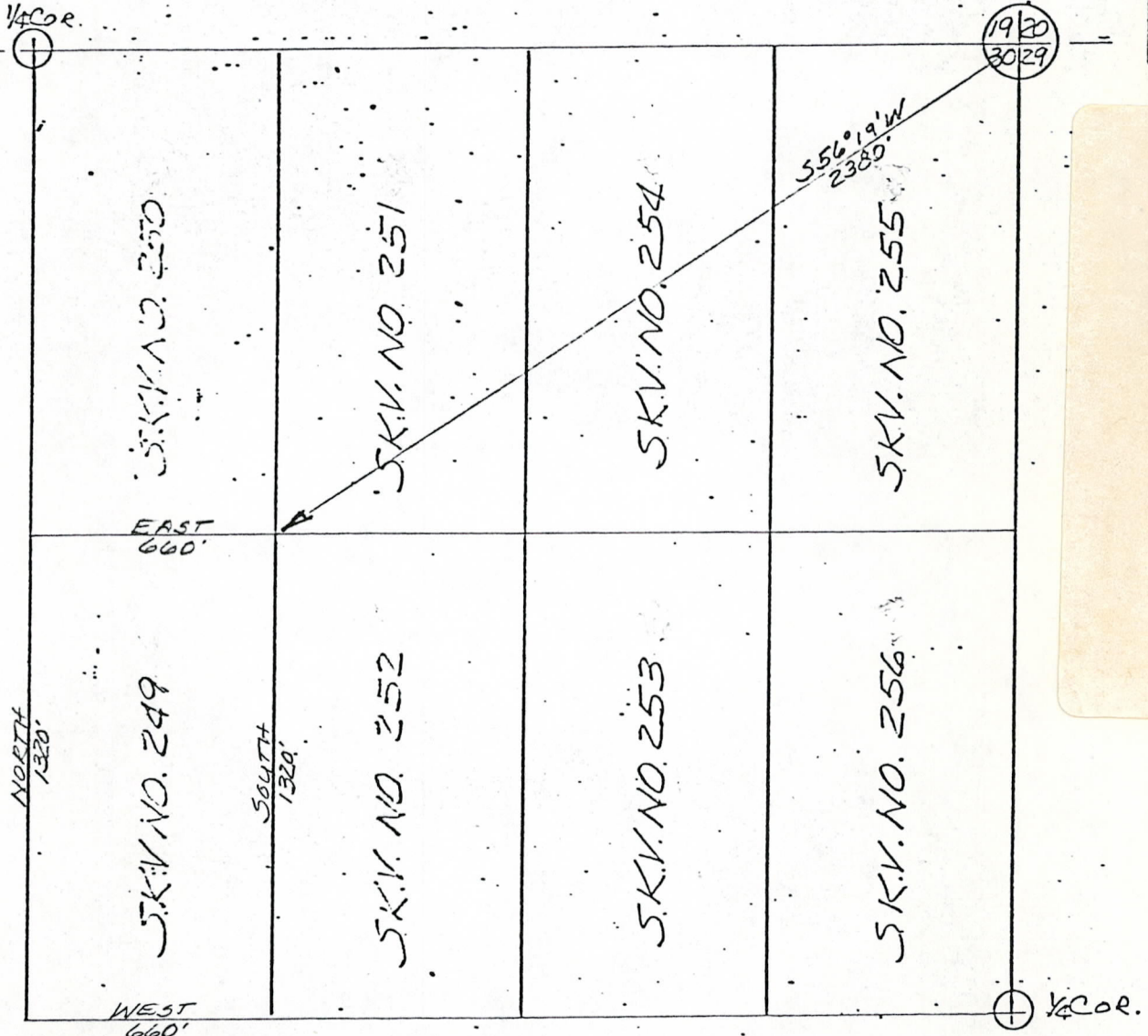
The S. K. V. No. 249 PLACER MINING CLAIM is owned by Phelps Dodge Corporation, whose current mailing address is Highway 92, Bisbee, Arizona, 85603. The claim was located on JUNE 20, 1970 and is situated in  
NE ¼, Section 30 T 12½N R 3W and,  
¼, Section \_\_\_\_\_ T \_\_\_\_\_ R \_\_\_\_\_ and,  
¼, Section \_\_\_\_\_ T \_\_\_\_\_ R \_\_\_\_\_ and,  
¼, Section \_\_\_\_\_ T \_\_\_\_\_ R \_\_\_\_\_,  
Gila and Salt River Base and Meridian, in the State of Arizona.

A MC 79094



OCT 19 1979

10:00 A.M.  
PHOENIX, ARIZONA



NE 1/4 SEC. 30, T12 1/2 N, R3W G&SRB&M

<p>PLAT OF S.K.V. NO. 249 PLACER MINING CLAIM</p>	<p>PHELPS DODGE CORPORATION COPPER BASIN MINING DISTRICT YAVAPAI COUNTY, ARIZONA</p>	<p>SCALE: 1"=500' DATE</p>
---	--	--------------------------------



STATE OF ARIZONA, County of Yavapai—ss. I do hereby certify that the within instrument was filed and recorded at the request of Phelps Dodge Corp. On Aug 14 A.D., at 8:05 o'clock a.m. Book 613 Official Records Page 788 Records of Yavapai County, Arizona.

3/19/80  
ab

INDEXED

MICROFILMED

NORMA B. MARQUART, County Recorder,

RECEIVED

D.L.M. AZ STATE OFFICE

### Notice of Mining Location PLACER CLAIM

OCT 19 1979

TO ALL WHOM IT MAY CONCERN:

S. K. V. No. 250  
10:00 A.M.  
PHOENIX, ARIZONA

This Placer Mining Claim, the name of which is the \_\_\_\_\_

Place Mining Claim, situate on lands belonging to the United State of America, and being a form of valuable mineral deposit other than in veins or lodes of quartz or other rock in place, was entered

upon and located for the purpose of exploration and purchase by  
PHELPS DODGE CORP.

(Locator must insert either "a citizen of the United States" or "who has declared his intention to become a citizen of the United States")  
the undersigned, on the 20 day of June, 19 70

we claim 20 acres thereof, and have marked the same on the ground as

follows: Beginning at the SW Corner of the W $\frac{1}{2}$  of the  
NW $\frac{1}{4}$  of the NE $\frac{1}{4}$  of Section 30 T 12 $\frac{1}{2}$  N R 3 W

(If the land be surveyed land, make the starting point a corner of a rectilinear subdivision of such survey)  
S & S R B & M

at a 4" x 4" x 4' POST (post, stone or other monument) where this notice is posted;  
thence North 1320 feet to a 4" x 4" x 4' POST  
thence East 660 feet to a  
4" x 4" x 4' POST, thence South 1320 feet to a  
4" x 4" x 4' POST, thence West 660

feet to the place of beginning, containing 20 acres, all in Section 30  
T 12 $\frac{1}{2}$  N R 3 W S & S R B & M in the Copper Basin

Mining District, in the County of YAVAPAI, in the State of Arizona,  
about 6 Miles in a Southeasterly direction from  
Skull Valley, Ariz.

All done under the provisions of Chapter Six of Title XXXII, of the Revised Statutes of the  
United States [30 U.S.C.A. §21 et. seq.] and the laws of the State of Arizona.

Dated and posted on the ground this 20 day of June, 19 70

Phelps Dodge Corp.

By *James E. Metz*

NOTE—This form of notice is for use upon surveyed lands, the claim must conform to such survey by rectilinear subdivisions.

STATE OF ARIZONA, } I hereby certify that the within instrument was filed and recorded  
County of \_\_\_\_\_ } ss. \_\_\_\_\_, 19\_\_\_\_, at \_\_\_\_\_ M.

In Docket No. \_\_\_\_\_, Page \_\_\_\_\_, at the request of \_\_\_\_\_

When recorded mail to:

Witness my hand and official seal.

County Recorder

By \_\_\_\_\_ Deputy Recorder

Fee No.:

Indexed:

Compared:

Photostated:

Fee: \$ \_\_\_\_\_

I. R. S.: \$ \_\_\_\_\_

300X 613 PAGE 788

A MC 79095



OCT 19 1979

10:00 A.M.  
PHOENIX, ARIZONA

SUPPLEMENT TO LOCATION NOTICE INFORMATION

The S. K. V. No. 250 PLACER MINING CLAIM is owned by Phelps Dodge Corporation, whose current mailing address is Highway 92, Bisbee, Arizona, 85603. The claim was located on JUNE 20, 1970 and is situated in

NE 1/4, Section 30 T 12 1/2 N R 3W and,

1/4, Section \_\_\_\_\_ T \_\_\_\_\_ R \_\_\_\_\_ and,

1/4, Section \_\_\_\_\_ T \_\_\_\_\_ R \_\_\_\_\_ and,

1/4, Section \_\_\_\_\_ T \_\_\_\_\_ R \_\_\_\_\_,

Gila and Salt River Base and Meridian, in the State of Arizona.

A MC  
79095



20262

I do hereby certify that the within instrument was filed and recorded at the request of Phelps Dodge Corp. on Aug 14 A.D. 1970 at 8:05 o'clock M. Book 613 Official Records

Page 789, Records of Yavapai County, Arizona.

WITNESS my hand and official seal the day and year first above written.

INDEXED

MICROFILMED

NORMA R. MARQUART, County Recorder

By Seal Ethel...

RECEIVED B.L.M. AZ STATE OFFICE

OCT 19 1979

10:00 A.M.

PHOENIX, ARIZONA

S. K. V. No. 25

Notice of Mining Location PLACER CLAIM

TO ALL WHOM IT MAY CONCERN:

This Placer Mining Claim, the name of which is the

Place Mining Claim, situate on lands belonging to the United State of America, and being a form of valuable mineral deposit other than in veins or lodes of quartz or other rock in place, was entered

upon and located for the purpose of exploration and purchase by

PHELPS DODGE CORP.

(Locator must insert either "a citizen of the United States" or "who has declared his intention to become a citizen of the United States") the undersigned, on the 20 day of June, 1970

we claim 20 acres thereof, and have marked the same on the ground as

follows: Beginning at the SE Corner of the E 1/2 of the

NW 1/4 of the NE 1/4 of Section 30 T 12 1/2 N R 3 W

(If the land be surveyed land, make the starting point a corner of a rectilinear subdivision of such survey) S & S R B & M

at a 4" x 4" x 4' POST (post, stone or other monument) where this notice is posted;

thence West 660 feet to a 4" x 4" x 4' POST

, thence North 1320 feet to a

4" x 4" x 4' POST

, thence East 660 feet to a

4" x 4" x 4' POST

, thence South 1320

feet to the place of beginning, containing 20 acres, all in Section 30

T 12 1/2 N R 3 W S & S R B & M in the Copper Basin

Mining District, in the County of YAVAPAI, in the State of Arizona,

about 6 miles in a Southeasterly direction from

Skull Valley, Ariz.

All done under the provisions of Chapter Six of Title XXXII, of the Revised Statutes of the United States [30 U.S.C.A. §21 et. seq.] and the laws of the State of Arizona.

Dated and posted on the ground this 20 day of June, 1970

Phelps Dodge Corp.

By [Signature]

NOTE—This form of notice is for use upon surveyed lands, the claim must conform to such survey by rectilinear subdivisions.

STATE OF ARIZONA, } ss. I hereby certify that the within instrument was filed and recorded County of } , 19 , at M.

Fee No.:

In Docket No. , Page , at the request of

Indexed:

When recorded mail to:

Witness my hand and official seal.

Compared:

Photostated:

County Recorder

Fee: \$

By

Deputy Recorder

I R S: \$

A MC 79096

3/19/80 ab



RECEIVED  
B. L. M. AZ STATE OFFICE

OCT 19 1979

10:00 A.M.  
PHOENIX, ARIZONA

SUPPLEMENT TO LOCATION NOTICE INFORMATION

The S. K. V. No. 251 PLACER MINING CLAIM is owned  
by Phelps Dodge Corporation, whose current mailing  
address is Highway 92, Bisbee, Arizona, 85603. The  
claim was located on JUNE 20, 1970 and is situated in  
NE 1/4, Section 30 T12 1/2 NR 3W and,  
1/4, Section T R and,  
1/4, Section T R and,  
1/4, Section T R,  
Gila and Salt River Base and Meridian, in the State of  
Arizona.

A  
M  
C  
7  
9  
0  
9  
6



I do hereby certify that the within instrument was filed and recorded at the request of Phelps Dodge Corp. on Aug 14 A.D., at 8:05 o'clock Book 613 Official Records Page 790

3-19-80 ab

WITNESS my hand and official seal the day and year first above written.

NORMA R. MARQUART, County Recorder

By Paul Ethelge Deputy

RECEIVED B. L. M. AZ STATE OFFICE

INDEXED

MICROFILMED

Notice of Mining Location PLACER CLAIM

OCT 19 1979

10:00 A.M.

PHOENIX, ARIZONA

TO ALL WHOM IT MAY CONCERN:

S. K. V. No. 252

This Placer Mining Claim, the name of which is the \_\_\_\_\_

Place Mining Claim, situate on lands belonging to the United State of America, and being a form of valuable mineral deposit other than in veins or lodes of quartz or other rock in place, was entered

upon and located for the purpose of exploration and purchase by \_\_\_\_\_ PHELPS DODGE CORP.

(Locator must insert either "a citizen of the United States" or "who has declared his intention to become a citizen of the United States") the undersigned, on the 20 day of June, 1970

we claim 20 acres thereof, and have marked the same on the ground as

follows: Beginning at the NE Corner of the E 1/2 of the SW 1/4 of the NE 1/4 of Section 30 T 12 1/2 N R 3 W

(If the land be surveyed land, make the starting point a corner of a rectilinear subdivision of such survey) S & S R B & M

at a 4" x 4" x 4' POST (post, stone or other monument) where this notice is posted; thence South 1320 feet to a 4" x 4" x 4' POST

, thence West 660 feet to a

4" x 4" x 4' POST, thence North 1320 feet to a

4" x 4" x 4' POST, thence East 660

feet to the place of beginning, containing 20 acres, all in Section 30

T 12 1/2 N R 3 W S & S R B & M in the Copper Basin

Mining District, in the County of YAVAPAI, in the State of Arizona,

about 6 miles in a Southeasterly direction from

Skull Valley, A riz.

All done under the provisions of Chapter Six of Title XXXII, of the Revised Statutes of the United States [30 U.S.C.A. §21 et. seq.] and the laws of the State of Arizona.

Dated and posted on the ground this 20 day of June, 1970

Phelps Dodge Corp.

By [Signature]

NOTE—This form of notice is for use upon surveyed lands, the claim must conform to such survey by rectilinear subdivisions.

STATE OF ARIZONA, } I hereby certify that the within instrument was filed and recorded Fee No.: County of \_\_\_\_\_ } ss. \_\_\_\_\_, 19\_\_\_\_, at \_\_\_\_\_ M.

In Docket No. \_\_\_\_\_, Page \_\_\_\_\_, at the request of \_\_\_\_\_

When recorded mail to:

Witness my hand and official seal.

County Recorder

By \_\_\_\_\_ Deputy Recorder

Indexed:

Compared:

Photostated:

Fee: \$ \_\_\_\_\_

I. R. S.: \$ \_\_\_\_\_

A MC 79097



RECEIVED  
B. L. M. AZ STATE OFFICE

OCT 19 1979

10:00 A.M.  
PHOENIX, ARIZONA

SUPPLEMENT TO LOCATION NOTICE INFORMATION

The S. K. V. No. 252 PLACER MINING CLAIM is owned by Phelps Dodge Corporation, whose current mailing address is Highway 92, Bisbee, Arizona, 85603. The claim was located on JUNE 20, 1970 and is situated in

NE 1/4, Section 30 T 12 1/2 N R 3 W and,  
1/4, Section \_\_\_\_\_ T \_\_\_\_\_ R \_\_\_\_\_ and,  
1/4, Section \_\_\_\_\_ T \_\_\_\_\_ R \_\_\_\_\_ and,  
1/4, Section \_\_\_\_\_ T \_\_\_\_\_ R \_\_\_\_\_,

Gila and Salt River Base and Meridian, in the State of Arizona.

A MC 79097



2048

I do hereby certify that the within instrument was filed and recorded at the request of Phelps Dodge Corp. on Aug 14 A.D., 1970 at 8:15 o'clock a.m. Book 613 Official Records

Page 791 Records of Yavapai County, Arizona.

WITNESS my hand and official seal the day and year first above written.

MICROFILMED

NORMA R. MARQUART, County Recorder

By Paul Ellinger Deputy

RECEIVED

B.L.M. AZ STATE OFFICE

OCT 19 1979

10:00 A.M. PHOENIX, ARIZONA

INDEXED

### Notice of Mining Location PLACER CLAIM

TO ALL WHOM IT MAY CONCERN:

S. K. V. No. 253

This Placer Mining Claim, the name of which is the \_\_\_\_\_

Place Mining Claim, situate on lands belonging to the United State of America, and being a form of valuable mineral deposit other than in veins or lodes of quartz or other rock in place, was entered upon and located for the purpose of exploration and purchase by \_\_\_\_\_  
PHELPS DODGE CORP.

(Locator must insert either "a citizen of the United States" or "who has declared his intention to become a citizen of the United States")  
the undersigned, on the 20 day of June, 19 70

we claim 20 acres thereof, and have marked the same on the ground as

follows: Beginning at the NW Corner of the W $\frac{1}{2}$  of the  
SE $\frac{1}{4}$  of the NE $\frac{1}{4}$  of Section 30 T 12 $\frac{1}{2}$  N R 3 W

(If the land be surveyed land, make the starting point a corner of a rectilinear subdivision of such survey)  
S & S R B & M

at a 4" x 4" x 4' POST (post, stone or other monument) where this notice is posted;  
thence East 660 feet to a 4" x 4" x 4' POST  
thence South 1320 feet to a  
4" x 4" x 4' POST, thence West 660 feet to a  
4" x 4" x 4' POST, thence North 1320

feet to the place of beginning, containing 20 acres, all in Section 30  
T 12 $\frac{1}{2}$  N R 3 W S & S R B & M in the Copper Basin

Mining District, in the County of YAVAPAI, in the State of Arizona,  
about 6 miles in a Southeasterly direction from  
Skull Valley, Ariz.

All done under the provisions of Chapter Six of Title XXXII, of the Revised Statutes of the United States [30 U.S.C.A. §21 et. seq.] and the laws of the State of Arizona.

Dated and posted on the ground this 20 day of June, 19 70

Phelps Dodge Corp.

By *[Signature]*

NOTE—This form of notice is for use upon surveyed lands, the claim must conform to such survey by rectilinear subdivisions.

STATE OF ARIZONA, } I hereby certify that the within instrument was filed and recorded  
County of \_\_\_\_\_ } ss. \_\_\_\_\_, 19\_\_\_\_, at \_\_\_\_\_ M.

In Docket No. \_\_\_\_\_, Page \_\_\_\_\_, at the request of \_\_\_\_\_

When recorded mail to:

Witness my hand and official seal.

County Recorder

By \_\_\_\_\_ Deputy Recorder

Fee No.:

Indexed:

Compared:

Photostated:

Fee: \$ \_\_\_\_\_

I. R. S.: \$ \_\_\_\_\_

BOOK 613 PAGE 791

A M C 79098

3/19/80



RECEIVED  
B.L. M. AZ STATE OFFICE

OCT 19 1979

10:00 A.M.  
PHOENIX, ARIZONA

SUPPLEMENT TO LOCATION NOTICE INFORMATION

The S. K. V. No. 253 PLACER MINING CLAIM is owned by Phelps Dodge Corporation, whose current mailing address is Highway 92, Bisbee, Arizona, 85603. The claim was located on JUNE 20, 1970 and is situated in  
NE 1/4, Section 30 T12 1/2 NR 3W and,  
1/4, Section T R and,  
1/4, Section T R and,  
1/4, Section T R,  
Gila and Salt River Base and Meridian, in the State of Arizona.

A MC 79098



STATE OF ARIZONA, County of Yavapai—ss.  
I do hereby certify that the within instr. was filed and recorded at the request of Phelps Dodge Corp.  
Aug 14 1970 A.D., at 8:05 o'clock. Book 613 Official Records  
Page 792, Records of Yavapai County, Arizona.

3/19/80  
ad

INDEXED

MICROFILMED

NORMA R. MARQUART, County Recorder  
By Pearl E. Stutz, Deputy

RECEIVED  
B. L. M. AZ STATE OFFICE

### Notice of Mining Location PLACER CLAIM

OCT 19 1979

TO ALL WHOM IT MAY CONCERN:

S. K. V. No. 254

This Placer Mining Claim, the name of which is the

10:00 A.M.  
PHOENIX, ARIZONA

Place Mining Claim, situate on lands belonging to the United State of America, and being a form of valuable mineral deposit other than in veins or lodes of quartz or other rock in place, was entered upon and located for the purpose of exploration and purchase by  
PHELPS DODGE CORP.

(Locator must insert either "a citizen of the United States" or "who has declared his intention to become a citizen of the United States")  
the undersigned, on the 20 day of June, 1970  
we claim 20 acres thereof, and have marked the same on the ground as

follows: Beginning at SW Corner of the W $\frac{1}{2}$  of the  
NE $\frac{1}{4}$  of the NE $\frac{1}{4}$  of Section 30 T 12 $\frac{1}{2}$  N R 3 W  
(If the land be surveyed land, make the starting point a corner of a rectilinear subdivision of such survey)  
S & S R B & M

at a 4" x 4" x 4' POST (post, stone or other monument) where this notice is posted;  
thence North 1320 feet to a 4" x 4" x 4' POST  
East 660 feet to a  
4" x 4" x 4' POST, thence South 1320 feet to a  
4" x 4" x 4' POST, thence West 660 feet to a

feet to the place of beginning, containing 20 acres, all in Section 30  
T 12 $\frac{1}{2}$  N R 3 W S & S R B & M in the Copper Basin

Mining District, in the County of YAVAPAI, in the State of Arizona,  
about 6 miles in a Southeasterly direction from  
Skull Valley, A riz.

All done under the provisions of Chapter Six of Title XXXII, of the Revised Statutes of the United States [30 U.S.C.A. §21 et. seq.] and the laws of the State of Arizona.

Dated and posted on the ground this 20 day of June, 1970

Phelps Dodge Corp.  
By *Phelps Dodge Corp.*

NOTE—This form of notice is for use upon surveyed lands, the claim must conform to such survey by rectilinear subdivisions.

STATE OF ARIZONA, } I hereby certify that the within instrument was filed and recorded  
County of } ss. \_\_\_\_\_, 19\_\_\_\_, at \_\_\_\_\_ M.  
In Docket No. \_\_\_\_\_, Page \_\_\_\_\_, at the request of \_\_\_\_\_

Fee No.:  
Indexed:  
Compared:  
Photostated:  
Fee: \$  
I. R. S.: \$

When recorded mail to:  
BOOK 613 PAGE 792

Witness my hand and official seal.  
County Recorder  
By \_\_\_\_\_ Deputy Recorder

AHC 79099



RECEIVED  
B. L. M. AZ STATE OFFICE

OCT 19 1979

10:00 A.M.  
PHOENIX, ARIZONA

SUPPLEMENT TO LOCATION NOTICE INFORMATION

The S. K. V. No. 254 PLACER MINING CLAIM is owned by Phelps Dodge Corporation, whose current mailing address is Highway 92, Bisbee, Arizona, 85603. The claim was located on JUNE 20, 1970 and is situated in  
NE ¼, Section 30 T 12½ NR 3W and,  
¼, Section T R and,  
¼, Section T R and,  
¼, Section T R,  
Gila and Salt River Base and Meridian, in the State of Arizona.

A M C  
79099



I do hereby certify that the within instrument was filed and recorded at the request of Phelps Dodge Corp. on Aug 14 A.D., at 8:05 o'clock, Book 613 Official Records Page 793, Records of Yavapai County, Arizona.

WITNESS my hand and official seal the day and year first above written.

NORMA R. MARQUART, County Recorder

By Pearl Sturdy

RECEIVED B.L.M. AZ STATE OFFICE

OCT 19 1979

10:00 A.M.

PHOENIX, ARIZONA

INDEXED

MICROFILMED

Notice of Mining Location PLACER CLAIM

TO ALL WHOM IT MAY CONCERN:

This Placer Mining Claim, the name of which is the

S. K. V. No. 255

Place Mining Claim, situate on lands belonging to the United State of America, and being a form of valuable mineral deposit other than in veins or lodes of quartz or other rock in place, was entered upon and located for the purpose of exploration and purchase by PHELPS DODGE CORP.

(Locator must insert either "a citizen of the United States" or "who has declared his intention to become a citizen of the United States") the undersigned, on the 21 day of June, 1970 we claim 20 acres thereof, and have marked the same on the ground as follows: Beginning at the SE Corner of the E 1/2 of the NE 1/4 of the NE 1/4 of Section 30 T 12 1/2 N R 3 W S & S R B & M

A MC 79100

at a 4" x 4" x 4' POST (post, stone or other monument) where this notice is posted; thence West 660 feet to a 4" x 4" x 4' POST, thence North 1320 feet to a 4" x 4" x 4' POST, thence East 660 feet to a 4" x 4" x 4' POST, thence South 1320 feet to the place of beginning, containing 20 acres, all in Section 30 T 12 1/2 N R 3 W S & S R B & M in the Copper Basin

Mining District, in the County of YAVAPAI, in the State of Arizona, about 6 miles in a Southeasterly direction from Skull Valley, Ariz.

All done under the provisions of Chapter Six of Title XXXII, of the Revised Statutes of the United States [30 U.S.C.A. §21 et. seq.] and the laws of the State of Arizona.

Dated and posted on the ground this 21 day of June, 1970

Phelps Dodge Corp.

By [Signature]

NOTE—This form of notice is for use upon surveyed lands, the claim must conform to such survey by rectilinear subdivisions.

STATE OF ARIZONA, County of } ss. I hereby certify that the within instrument was filed and recorded \_\_\_\_\_, 19\_\_\_\_, at \_\_\_\_\_ M.

Fee No.:

In Docket No. \_\_\_\_\_, Page \_\_\_\_\_, at the request of \_\_\_\_\_

Indexed:

When recorded mail to:

Witness my hand and official seal.

Compared:

Photostated:

County Recorder

Fee: \$ \_\_\_\_\_

By \_\_\_\_\_

Deputy Recorder

I. R. S. : \$ \_\_\_\_\_



RECEIVED  
B. L. M. AZ STATE OFFICE

OCT 19 1979

10:00 A.M.  
PHOENIX, ARIZONA

SUPPLEMENT TO LOCATION NOTICE INFORMATION

The S. K. V. No. 255 PLACER MINING CLAIM is owned by Phelps Dodge Corporation, whose current mailing address is Highway 92, Bisbee, Arizona, 85603. The claim was located on JUNE 21, 1970 and is situated in NE $\frac{1}{4}$ , Section 30 T12 $\frac{1}{2}$ N R 3W and,  $\frac{1}{4}$ , Section      T     R     and,  $\frac{1}{4}$ , Section      T     R     and,  $\frac{1}{4}$ , Section      T     R    , Gila and Salt River Base and Meridian, in the State of Arizona.

A MC 79100



WITNESS my hand and official seal the day and year first above written.

INDEXED

MICROFILMED

NORMA R. MARQUART, County Recorder

By Seal Phelps Dodge Corp., Deputy

Notice of Mining Location PLACER CLAIM

RECEIVED B.L.M. AZ STATE OFFICE

OCT 19 1979

TO ALL WHOM IT MAY CONCERN:

This Placer Mining Claim, the name of which is the S. K. V. No. 256 10:00 A.M. PHOENIX, ARIZONA

Place Mining Claim, situate on lands belonging to the United State of America, and being a form of valuable mineral deposit other than in veins or lodes of quartz or other rock in place, was entered upon and located for the purpose of exploration and purchase by PHELPS DODGE CORP.

(Locator must insert either "a citizen of the United States" or "who has declared his intention to become a citizen of the United States") the undersigned, on the 21 day of June, 1970 we claim 20 acres thereof, and have marked the same on the ground as follows:

Beginning at the NE 1/2 of the SE 1/4 of the NE 1/4 of Section 30 T 12 1/2 N R 3 W

(If the land be surveyed land, make the starting point a corner of a rectilinear subdivision of such survey)

S & S R B & M

at a 4" x 4" x 4" POST (post, stone or other monument) where this notice is posted; thence South 1320 feet to a 4" x 4" x 4" POST, thence West 660 feet to a 4" x 4" x 4" POST, thence North 1320 feet to a 4" x 4" x 4" POST, thence East 660

feet to the place of beginning, containing 20 acres, all in Section 30 T 12 1/2 N R 3 W S & S R B & M in the Copper Basin

Mining District, in the County of YAVAPAI, in the State of Arizona, about 6 miles in a Southeasterly direction from Skull Valley, Ariz.

All done under the provisions of Chapter Six of Title XXXII, of the Revised Statutes of the United States [30 U.S.C.A. §21 et. seq.] and the laws of the State of Arizona.

Dated and posted on the ground this 21 day of June, 1970

Phelps Dodge Corp.

By Danny E. [Signature]

NOTE—This form of notice is for use upon surveyed lands, the claim must conform to such survey by rectilinear subdivisions.

STATE OF ARIZONA, } I hereby certify that the within instrument was filed and recorded Fee No.: County of } ss. , 19 , at M.

In Docket No. , Page , at the request of

Indexed:

When recorded mail to:

Witness my hand and official seal.

Compared:

Photostated:

County Recorder

Fee: \$

By

Deputy Recorder

I. P. S.: \$

A MC 79101

3/19/80



SUPPLEMENT TO LOCATION NOTICE INFORMATION

The S. K. V. No. 256 PLACER MINING CLAIM is owned by Phelps Dodge Corporation, whose current mailing address is Highway 92, Bisbee, Arizona, 85603. The claim was located on JUNE 21, 1970 and is situated in

NE $\frac{1}{4}$ , Section 30 T12 $\frac{1}{2}$ N R3W and,  
 $\frac{1}{4}$ , Section      T     R     and,  
 $\frac{1}{4}$ , Section      T     R     and,  
 $\frac{1}{4}$ , Section      T     R    ,

Gila and Salt River Base and Meridian, in the State of Arizona.

A MC 79100



20438

I do hereby certify that the within instrument was filed and recorded at the request of Phelps Dodge Corp.

on Aug 14 A.M. 1970 at 8:05 o'clock M. Book 613 Official Records

Page 795 Records of Yavapai County, Arizona.

WITNESS my hand and official seal the day and year first above written.

NORMA R. MARQUART, County Recorder

By Pearl Ethridge Deputy

INDEXED

MICROFILMED

Notice of Mining Location  
PLACER CLAIM

RECEIVED  
B. L. M. AZ STATE OFFICE

TO ALL WHOM IT MAY CONCERN:

This Placer Mining Claim, the name of which is the \_\_\_\_\_

OCT 19 1979  
S. K. V. No. 257

10:00 A.M.  
PHOENIX, ARIZONA

Place Mining Claim, situate on lands belonging to the United State of America, and being a form of valuable mineral deposit other than in veins or lodes of quartz or other rock in place, was entered

upon and located for the purpose of exploration and purchase by \_\_\_\_\_  
PHELPS DODGE CORP.

(Locator must insert either "a citizen of the United States" or "who has declared his intention to become a citizen of the United States")  
the undersigned, on the 21 day of June, 19 70

we claim 20 acres thereof, and have marked the same on the ground as

follows: Beginning at the NW Corner of the W $\frac{1}{2}$  of the  
SW $\frac{1}{4}$  of the NW $\frac{1}{4}$  of Section 29 T 12 $\frac{1}{2}$  N R 3 W

(If the land be surveyed land, make the starting point a corner of a rectilinear subdivision of such survey)  
S & S R B & M

at a 4" x 4" x 4' POST (post, stone or other monument) where this notice is posted;  
thence East 660 feet to a 4" x 4" x 4' POST  
South 1320 feet to a  
4" x 4" x 4' POST, thence West 660 feet to a  
4" x 4" x 4' POST, thence North 1320 feet to a

feet to the place of beginning, containing 20 acres, all in Section 29  
T 12 $\frac{1}{2}$  N R 3 W S & S R B & M in the Copper Basin

Mining District, in the County of YAVAPAI, in the State of Arizona,  
about 7 miles in a Southeasterly direction from  
Skull Valley, Ariz.

All done under the provisions of Chapter Six of Title XXXII, of the Revised Statutes of the  
United States [30 U.S.C.A. §21 et. seq.] and the laws of the State of Arizona.

Dated and posted on the ground this 21 day of June, 19 70

Phelps Dodge Corp.

By \_\_\_\_\_

NOTE—This form of notice is for use upon surveyed lands, the claim must conform to such survey by rectilinear subdivisions.

STATE OF ARIZONA, } I hereby certify that the within instrument was filed and recorded  
County of \_\_\_\_\_ } ss. \_\_\_\_\_, 19\_\_\_\_, at \_\_\_\_\_ M.

In Docket No. \_\_\_\_\_, Page \_\_\_\_\_, at the request of \_\_\_\_\_

When recorded mail to:

Witness my hand and official seal.

County Recorder

By \_\_\_\_\_ Deputy Recorder

Fee No.:

Indexed:

Compared:

Photostated:

Fee: \$ \_\_\_\_\_

I. R. S.:

BOOK 613 PAGE 795

A MC 79102

3/19/80



SUPPLEMENT TO LOCATION NOTICE INFORMATION

The S. K. V. No. 257 PLACER MINING CLAIM is owned by Phelps Dodge Corporation, whose current mailing address is Highway 92, Bisbee, Arizona, 85603. The claim was located on JUNE 21, 1970 and is situated in  
NW ¼, Section 29 T 12½ N R 3 W and,  
¼, Section \_\_\_\_\_ T \_\_\_\_\_ R \_\_\_\_\_ and,  
¼, Section \_\_\_\_\_ T \_\_\_\_\_ R \_\_\_\_\_ and,  
¼, Section \_\_\_\_\_ T \_\_\_\_\_ R \_\_\_\_\_,  
Gila and Salt River Base and Meridian, in the State of Arizona.

A MC 79102

RECEIVED  
B. L. M. AZ STATE OFFICE

OCT 19 1979


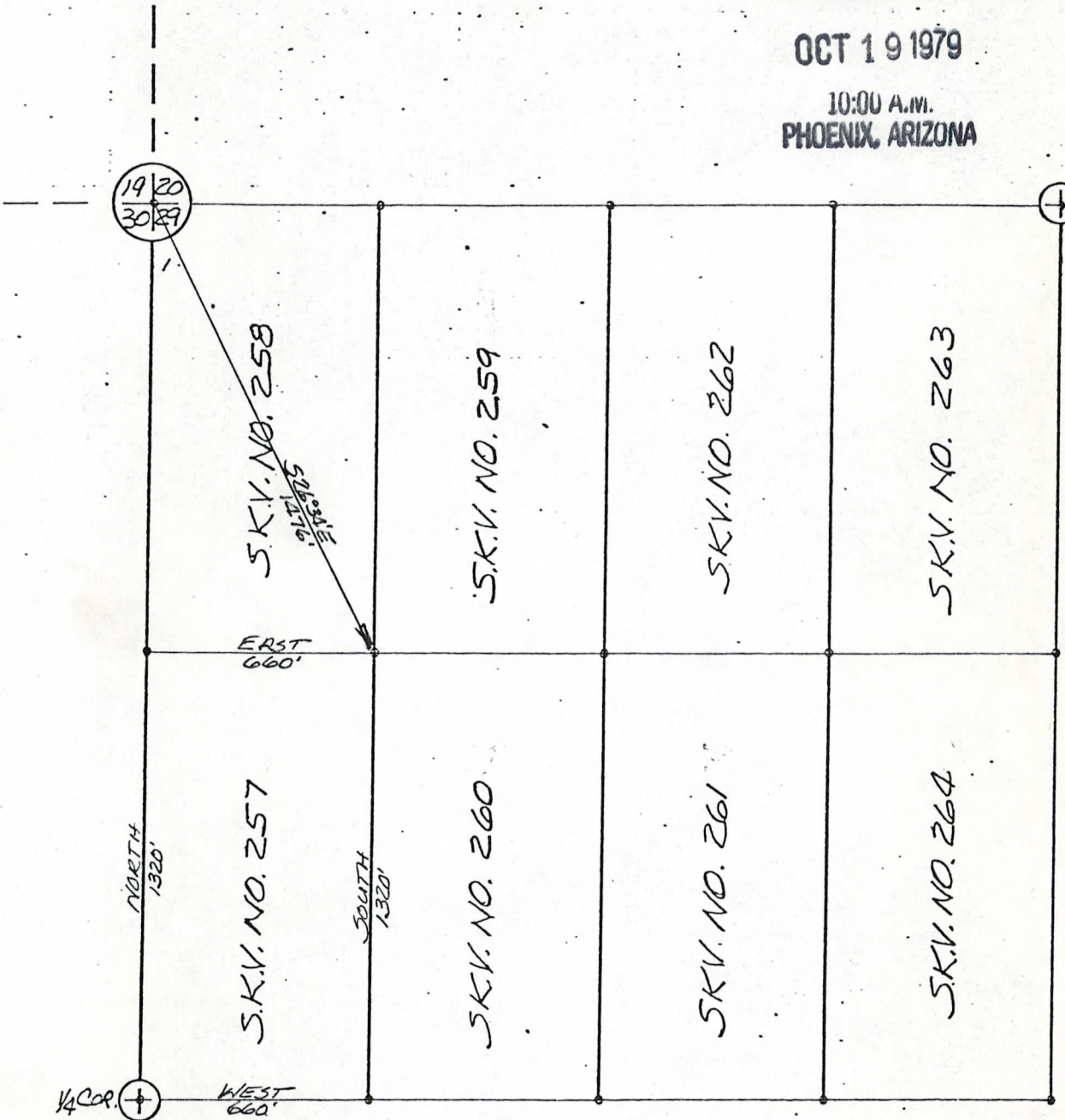
10:00 A.M.  
PHOENIX, ARIZONA



RECEIVED  
B. L. M. AZ STATE OFFICE

OCT 19 1979

10:00 A.M.  
PHOENIX, ARIZONA



NW 1/4 SEC. 29, T12 1/2 N, R3W - G#5RB#M

PLAT OF  
S.K.V. NO. 257  
PLACER MINING CLAIM

PHELPS DODGE CORPORATION  
COPPER BASIN MINING DISTRICT  
YAVAPAI COUNTY, ARIZONA

SCALE: 1"=500'  
DATE



I do hereby certify that the within instrument was filed and recorded at the request of Phelps Dodge Corp. Aug 14 A.D., 1970 at 8:05 o'clock A.M. Book 613 Official Records Page 796, Records of Yavapai County, Arizona.

WITNESS my hand and official seal the day and year first above written.

INDEXED

MICROFILMED

NORMA R. MARQUART, County Recorder

By Paul Bludze Deputy

Notice of Mining Location PLACER CLAIM

RECEIVED B. L. M. AZ STATE OFFICE

TO ALL WHOM IT MAY CONCERN:

OCT 19 1979

S. K. V. No. 258

This Placer Mining Claim, the name of which is the

10:00 A.M. PHOENIX, ARIZONA

Place Mining Claim, situate on lands belonging to the United State of America, and being a form of valuable mineral deposit other than in veins or lodes of quartz or other rock in place, was entered

upon and located for the purpose of exploration and purchase by

Phelps Dodge Corp.

(Locator must insert either "a citizen of the United States" or "who has declared his intention to become a citizen of the United States")

the undersigned, on the 21 day of June, 1970

we claim 20 acres thereof, and have marked the same on the ground as

follows: Beginning at the SW Corner of the W 1/2 of the

NW 1/4 of the NW 1/4 of Section 29 T 12 1/2 N R 3 W

(If the land be surveyed land, make the starting point a corner of a rectilinear subdivision of such survey)

S & S R B & M

at a 4" x 4" x 4' POST (post, stone or other monument) where this notice is posted;

thence North 1320 feet to a 4" x 4" x 4' POST

East 660

, thence feet to a

4" x 4" x 4' POST

South 1320

, thence feet to a

4" x 4" x 4' POST

West 660

, thence

feet to the place of beginning, containing 20 acres, all in Section 29

T 12 1/2 N R 3 W S & S R B & M in the Copper Basin

Mining District, in the County of YAVAPAI, in the State of Arizona,

about 7 miles in a Southeasterly direction from

Skull Valley, Ariz.

All done under the provisions of Chapter Six of Title XXXII, of the Revised Statutes of the United States [30 U.S.C.A. §21 et. seq.] and the laws of the State of Arizona.

Dated and posted on the ground this 21 day of June, 1970

Phelps Dodge Corp.

By

NOTE—This form of notice is for use upon surveyed lands, the claim must conform to such survey by rectilinear subdivisions.

STATE OF ARIZONA, } I hereby certify that the within instrument was filed and recorded Fee No.: County of } ss. , 19 , at M.

In Docket No. , Page , at the request of Indexed:

When recorded mail to:

Witness my hand and official seal.

Compared:

Photostated:

County Recorder

Fee: \$

By

Deputy Recorder

I. R. S.: \$

A MC 79103



RECEIVED  
B. L. M. AZ STATE OFFICE

OCT 19 1979

10:00 A.M.  
PHOENIX, ARIZONA

SUPPLEMENT TO LOCATION NOTICE INFORMATION

The S. K. V. No. 258 PLACER MINING CLAIM is owned by Phelps Dodge Corporation, whose current mailing address is Highway 92, Bisbee, Arizona, 85603. The claim was located on JUNE 21, 1970 and is situated in  
NW 1/4, Section 29 T12 1/2 N R 3 W and,  
1/4, Section T R and,  
1/4, Section T R and,  
1/4, Section T R,  
Gila and Salt River Base and Meridian, in the State of Arizona.

A MC 79103



I do hereby certify that the within instrument was filed and recorded at the request of Phelps Dodge Corp. Aug 14 A.D. 70 at 8:05 o'clock. M. Book 613 Official Records

Page 797, Records of Yavapai County, Arizona.


WITNESS my hand and official seal the day and year first above written

INDEXED

MICROFILMED

NORMA R. MARQUART, County Recorder

By Pearl Ethridge, Deputy



3/19/80 CR

### Notice of Mining Location PLACER CLAIM

TO ALL WHOM IT MAY CONCERN:

S. K. V. No. 259

This Placer Mining Claim, the name of which is the

Place Mining Claim, situate on lands belonging to the United State of America, and being a form of valuable mineral deposit other than in veins or lodes of quartz or other rock in place, was entered upon and located for the purpose of exploration and purchase by  
PHELPS DODGE CORP.

RECEIVED  
B. L. M. AZ STATE OFFICE

OCT 19 1979

(Locator must insert either "a citizen of the United States" or "who has declared his intention to become a citizen of the United States")

the undersigned, on the 21 day of June 10:00 A.M., 19 70

we claim 20

acres thereof, and have marked the same on the ground as

follows: Beginning at the SE Corner of the E $\frac{1}{2}$  of the

NW $\frac{1}{4}$  of the NW $\frac{1}{4}$  of Section 29 T 12 $\frac{1}{2}$  N R 3 W

(If the land be surveyed land, make the starting point a corner of a rectilinear subdivision of such survey)

S & S R B & M

at a 4" x 4" x 4' POST (post, stone or other monument) where this notice is posted;

thence West 660 feet to a 4" x 4" x 4' POST

, thence North 1320 feet to a

4" x 4" x 4' POST

, thence East 660 feet to a

4" x 4" x 4' POST

, thence South 1320

feet to the place of beginning, containing 20 acres, all in Section 29

T 12 $\frac{1}{2}$  N R 3 W S & S R B & M in the Copper Basin

Mining District, in the County of YAVAPAI, in the State of Arizona,

about 7 miles in a Southeasterly direction from Skull Valley, Ariz.

All done under the provisions of Chapter Six of Title XXXII, of the Revised Statutes of the United States [30 U.S.C.A. §21 et. seq.] and the laws of the State of Arizona.

Dated and posted on the ground this 21 day of June, 19 70

Phelps Dodge Corp.

By *[Signature]*

NOTE—This form of notice is for use upon surveyed lands, the claim must conform to such survey by rectilinear subdivisions.

STATE OF ARIZONA, } I hereby certify that the within instrument was filed and recorded  
County of \_\_\_\_\_ } ss. \_\_\_\_\_, 19\_\_\_\_, at \_\_\_\_\_ M.

In Docket No. \_\_\_\_\_, Page \_\_\_\_\_, at the request of \_\_\_\_\_

Fee No.:

Indexed:

Compared:

Photostated:

Fee: \$ \_\_\_\_\_

I. R. S.: \$ \_\_\_\_\_

When recorded mail to:

Witness my hand and official seal.

County Recorder

By \_\_\_\_\_ Deputy Recorder

3007 613 PAGE 797

A MC 79104



SUPPLEMENT TO LOCATION NOTICE INFORMATION

The S. K. V. No. 259 PLACER MINING CLAIM is owned by Phelps Dodge Corporation, whose current mailing address is Highway 92, Bisbee, Arizona, 85603. The claim was located on JUNE 21, 1970 and is situated in NW ¼, Section 29 T12½N R3W and, ¼, Section T R and, ¼, Section T R and, ¼, Section T R, Gila and Salt River Base and Meridian, in the State of Arizona.

A MC 79104

RECEIVED  
B. L. M. AZ STATE OFFICE

OCT. 19 1979

10:00 A.M.  
PHOENIX, ARIZONA



I do hereby certify that the within instrument was filed and recorded at the request of Phelps Dodge Corp. on Aug 14 A.D., at 8:05 o'clock, M. Book 613 Official Records Page 798, Records of Yavapai County, Arizona.

WITNESS my hand and official seal the day and year first above written.

NORMA R. MARQUART, County Recorder

By Paul Ethelge Deputy

INDEXED

MICROFILMED

### Notice of Mining Location PLACER CLAIM

RECEIVED  
B. L. M. AZ STATE OFFICE

TO ALL WHOM IT MAY CONCERN:

This Placer Mining Claim, the name of which is the S. K. V. No. 260

OCT 19 1979  
10:00 A.M.  
PHOENIX, ARIZONA

Place Mining Claim, situate on lands belonging to the United State of America, and being a form of valuable mineral deposit other than in veins or lodes of quartz or other rock in place, was entered upon and located for the purpose of exploration and purchase by PHELPS DODGE CORP.

(Locator must insert either "a citizen of the United States" or "who has declared his intention to become a citizen of the United States")  
the undersigned, on the 21 day of June, 19 20

we claim 20 acres thereof, and have marked the same on the ground as follows: Beginning at the NE Corner of the E 1/2 of the

SW 1/4 of the NW 1/4 of Section 29 T 12 1/2 N R 3 W

(If the land be surveyed land, make the starting point a corner of a rectilinear subdivision of such survey)  
S & S R B & M

at a 4" x 4" x 4' POST (post, stone or other monument) where this notice is posted; thence South 1320 feet to a 4" x 4" x 4' POST, thence West 660 feet to a 4" x 4" x 4' POST, thence North 1320 feet to a 4" x 4" x 4' POST, thence East 660

feet to the place of beginning, containing 20 acres, all in Section 29 T 12 1/2 N R 3 W S & S R B & M in the Copper Basin

Mining District, in the County of YAVAPAI, in the State of Arizona, about 7 miles in a Southeasterly direction from Skull Valley, Ariz.

All done under the provisions of Chapter Six of Title XXXII, of the Revised Statutes of the United States [30 U.S.C.A. §21 et. seq.] and the laws of the State of Arizona.

Dated and posted on the ground this 21 day of June, 19 70  
Phelps Dodge Corp.

By [Signature]

NOTE—This form of notice is for use upon surveyed lands, the claim must conform to such survey by rectilinear subdivisions.

STATE OF ARIZONA, } I hereby certify that the within instrument was filed and recorded  
County of } ss. \_\_\_\_\_, 19\_\_\_\_, at \_\_\_\_\_ M.

Fee No.:

In Docket No. \_\_\_\_\_, Page \_\_\_\_\_, at the request of \_\_\_\_\_

Indexed:

When recorded mail to:

Witness my hand and official seal.

Compared:

Photostated:

County Recorder

Fee: \$ \_\_\_\_\_

By \_\_\_\_\_

Deputy Recorder

I. R. S.: \$ \_\_\_\_\_

A MC 79105

3/19/80  
AR



SUPPLEMENT TO LOCATION NOTICE INFORMATION

The S. K. V. No. 260 PLACER MINING CLAIM is owned by Phelps Dodge Corporation, whose current mailing address is Highway 92, Bisbee, Arizona, 85603. The claim was located on JUNE 21, 1970 and is situated in

NW 1/4, Section 29 T12 1/2 N R 3 W and,  
1/4, Section T R and,  
1/4, Section T R and,  
1/4, Section T R,

Gila and Salt River Base and Meridian, in the State of Arizona.

RECEIVED  
B. L. M. AZ STATE OFFICE

OCT 19 1979

10:00 A.M.  
PHOENIX, ARIZONA

A MC  
79105



I do hereby certify that the within instrument was filed and recorded at the request of Phelps Dodge Corp. on Aug 14 A.D., at 8:05 o'clock, Book 613 Official Records Page 799, Records of Yavapai County, Arizona.

WITNESS my hand and official seal the day and year first above written.

INDEXED

MICROFILMED

NORMA R. MARQUART, County Recorder

By Paul E. Thulge, Deputy

3/19/80 AR

Notice of Mining Location PLACER CLAIM

RECEIVED B. L. M. AZ STATE OFFICE

OCT 19 1979

S. K. V. No. 261

10:00 A.M.

PHOENIX, ARIZONA

TO ALL WHOM IT MAY CONCERN:

This Placer Mining Claim, the name of which is the

Place Mining Claim, situate on lands belonging to the United State of America, and being a form of valuable mineral deposit other than in veins or lodes of quartz or other rock in place, was entered

upon and located for the purpose of exploration and purchase by

PHELPS DODGE CORP.

(Locator must insert either "a citizen of the United States" or "who has declared his intention to become a citizen of the United States") the undersigned, on the 21 day of June, 1970

we claim 20 acres thereof, and have marked the same on the ground as

follows: Beginning at the NW Corner of the W 1/2 of the

SE 1/4 of the NW 1/4 of Section 29 T 12 1/2 N R 3 W

(If the land be surveyed land, make the starting point a corner of a rectilinear subdivision of such survey) S & S R B & M

at a 4" x 4" x 4' POST (post, stone or other monument) where this notice is posted; thence East 660 feet to a 4" x 4" x 4' POST

, thence South 1320 feet to a

4" x 4" x 4' POST, thence West 660 feet to a

4" x 4" x 4' POST, thence North 1320

feet to the place of beginning, containing 20 acres, all in Section 29

T 12 1/2 N R 3 W S & S R B & M in the Copper Basin

Mining District, in the County of YAVAPAI, in the State of Arizona,

about 7 miles in a Southeasterly direction from Skull Valley, Ariz.

All done under the provisions of Chapter Six of Title XXXII, of the Revised Statutes of the United States [30 U.S.C.A. §21 et. seq.] and the laws of the State of Arizona.

Dated and posted on the ground this 21 day of June, 1970

Phelps Dodge Corp.

By

NOTE—This form of notice is for use upon surveyed lands, the claim must conform to such survey by rectilinear subdivisions.

STATE OF ARIZONA, I hereby certify that the within instrument was filed and recorded Fee No.: County of ss. 19, at M.

In Docket No., Page, at the request of

Indexed:

When recorded mail to:

Witness my hand and official seal.

Compared:

Photostated:

County Recorder

Fee: \$

By

Deputy Recorder

I. R. S.: \$

AMC 79106



SUPPLEMENT TO LOCATION NOTICE INFORMATION

The S. K. V. No. 261 PLACER MINING CLAIM is owned by Phelps Dodge Corporation, whose current mailing address is Highway 92, Bisbee, Arizona, 85603. The claim was located on JUNE 21, 1970 and is situated in

NW ¼, Section 29 T12 ½ N R 3 W and,  
¼, Section      T      R      and,  
¼, Section      T      R      and,  
¼, Section      T      R     ,

Gila and Salt River Base and Meridian, in the State of Arizona.

A MC 79106

RECEIVED  
B. L. M. AZ STATE OFFICE

OCT 19 1979

10:00 A.M.  
PHOENIX, ARIZONA



I do hereby certify that the within instrument was filed and recorded at the request of Phelps Dodge Corp.

on Aug 14 A.D., 1970 at 8:05 o'clock M. Book 613 Official Records

Page 800, Records of Yavapai County, Arizona.

WITNESS my hand and official seal the day and year first above written.

NORMA R. MARQUART, County Recorder.

By Pearl Blunige Deputy.

INDEXED

MICROFILMED

Notice of Mining Location PLACER CLAIM

RECEIVED B. L. M. AZ STATE OFFICE

OCT 19 1979

S. K. V. No. 262

10:00 A.M.

PHOENIX, ARIZONA

TO ALL WHOM IT MAY CONCERN:

This Placer Mining Claim, the name of which is the

Place Mining Claim, situate on lands belonging to the United State of America, and being a form of valuable mineral deposit other than in veins or lodes of quartz or other rock in place, was entered

upon and located for the purpose of exploration and purchase by

PHELPS DODGE CORP.

(Locator must insert either "a citizen of the United States" or "who has declared his intention to become a citizen of the United States")

the undersigned, on the 21 day of June, 1970

we claim 20 acres thereof, and have marked the same on the ground as

follows: Beginning at the SW Corner of the W 1/2 of the

NE 1/4 of the NW 1/4 of Section 29 T 12 1/2 N R 3 W

(If the land be surveyed land, make the starting point a corner of a rectilinear subdivision of such survey)

S & S R B & M

at a 4" x 4" x 4' POST (post, stone or other monument) where this notice is posted;

thence North 1320 feet to a 4" x 4" x 4' POST

, thence East 660 feet to a

4" x 4" x 4' POST, thence South 1320 feet to a

4" x 4" x 4' POST, thence West 660

feet to the place of beginning, containing 20 acres, all in Section 29

T 12 1/2 N R 3 W S & S R B & M in the Copper Basin

Mining District, in the County of YAVAPAI, in the State of Arizona,

about 7 miles in a Southerasterly direction from

Skull Valley, Ariz.

All done under the provisions of Chapter Six of Title XXXII, of the Revised Statutes of the United States [30 U.S.C.A. §21 et. seq.] and the laws of the State of Arizona.

Dated and posted on the ground this 21 day of June, 1970

Phelps Dodge Corp.

By [Signature]

NOTE—This form of notice is for use upon surveyed lands, the claim must conform to such survey by rectilinear subdivisions.

STATE OF ARIZONA, } I hereby certify that the within instrument was filed and recorded Fee No.:
County of } ss. , 19 , at M.

In Docket No. , Page , at the request of

Indexed:

Compared:

Photostated:

Fee: \$

I. R. S.: \$

When recorded mail to:

Witness my hand and official seal.

County Recorder

By

Deputy Recorder

BOOK 613 PAGE 800

A M C 79107

3/19/80



SUPPLEMENT TO LOCATION NOTICE INFORMATION

The S. K. V. No. 262 PLACER MINING CLAIM is owned by Phelps Dodge Corporation, whose current mailing address is Highway 92, Bisbee, Arizona, 85603. The claim was located on JUNE 21, 1970 and is situated in

NW 1/4, Section 29 T12 1/2 N R3 W and,  
1/4, Section      T      R      and,  
1/4, Section      T      R      and,  
1/4, Section      T      R     ,

Gila and Salt River Base and Meridian, in the State of Arizona.

A MC 79107

RECEIVED  
B. L. M. AZ STATE OFFICE

OCT 19 1979

10:00 A.M.  
PHOENIX, ARIZONA



I do hereby certify that the within instrument was filed and recorded at the request of Phelps Dodge Corp. at 8:15 o'clock on Aug 14 A.D., 1970. Book 613 Official Records Page 801 Records of Yavapai County, Arizona.

WITNESS my hand and official seal the day and year first above written.

NORMA R. MARQUART, County Recorder

By Seal Phelps Dodge Corp. Deputy

INDEXED

MICROFILMED

Notice of Mining Location PLACER CLAIM

RECEIVED B. L. M. AZ STATE OFFICE

TO ALL WHOM IT MAY CONCERN:

S. K. V. No. 263 OCT 19 1979

This Placer Mining Claim, the name of which is the

Place Mining Claim, situate on lands belonging to the United State of America, and being a form of valuable mineral deposit other than in veins or lodes of quartz or other rock in place, was entered upon and located for the purpose of exploration and purchase by PHELPS DODGE CORP.

(Locator must insert either "a citizen of the United States" or "who has declared his intention to become a citizen of the United States") the undersigned, on the 21 day of June, 1970 we claim 20 acres thereof, and have marked the same on the ground as follows: Beginning at the SE Corner of the E 1/2 of the NE 1/4 of the NW 1/4 of Section 29 T 12 1/2 N R 3 W S & S R B & M

at a 4" x 4" x 4' POST (post, stone or other monument) where this notice is posted; thence West 660 feet to a 4" x 4" x 4' POST, thence North 1320 feet to a 4" x 4" x 4' POST, thence East 660 feet to a 4" x 4" x 4' POST, thence South 1320 feet to the place of beginning, containing 20 acres, all in Section 29 T 12 1/2 N R 3 W S & S R B & M in the Copper Basin

YAVAPAI Mining District, in the County of, in the State of Arizona, about 7 miles Southeasterly in a direction from Skull Valley, Ariz.

All done under the provisions of Chapter Six of Title XXXII, of the Revised Statutes of the United States [30 U.S.C.A. §21 et. seq.] and the laws of the State of Arizona.

Dated and posted on the ground this 21 day of June, 1970 Phelps Dodge Corp.

By [Signature]

NOTE—This form of notice is for use upon surveyed lands, the claim must conform to such survey by rectilinear subdivisions.

AMC 79108

3/19/80

STATE OF ARIZONA, County of... I hereby certify that the within instrument was filed and recorded... Fee No.: Indexed: Compared: Photostated: Fee: \$ I.R.S.: \$

BOOK 613 PAGE 801



RECEIVED  
B. L. M. AZ STATE OFFICE

OCT 19 1979

10:00 A.M.  
PHOENIX, ARIZONA

SUPPLEMENT TO LOCATION NOTICE INFORMATION

The S. K. V. No. 263 PLACER MINING CLAIM is owned by Phelps Dodge Corporation, whose current mailing address is Highway 92, Bisbee, Arizona, 85603. The claim was located on JUNE 21, 1970 and is situated in

NW 1/4, Section 29 T12 1/2 N R3 W and,  
1/4, Section      T      R      and,  
1/4, Section      T      R      and,  
1/4, Section      T      R     ,

Gila and Salt River Base and Meridian, in the State of Arizona.

A M C  
79108



I do hereby certify that the within instrument was filed and recorded at the request of Phelps Dodge Corp. on Aug 14 1980 A.D. at 8:05 o'clock in Book 613 Official Records Page \_\_\_\_\_ Records of Yavapai County, Arizona.

3/19/80  
AK

WITNESS my hand and official seal the day and year first above written.

INDEXED

MICROFILMED

NORMA R. MARQUART, County Recorder

By Seal Ethridge Deputy

### Notice of Mining Location PLACER CLAIM

RECEIVED  
B. L. M. AZ STATE OFFICE

OCT 19 1979

TO ALL WHOM IT MAY CONCERN:

This Placer Mining Claim, the name of which is the S. K. V. No. 264  
PHOENIX, ARIZONA

Place Mining Claim, situate on lands belonging to the United State of America, and being a form of valuable mineral deposit other than in veins or lodes of quartz or other rock in place, was entered upon and located for the purpose of exploration and purchase by  
PHELPS DODGE CORP.

(Locator must insert either "a citizen of the United States" or "who has declared his intention to become a citizen of the United States")  
the undersigned, on the 21 day of June, 1970

we claim 20 acres thereof, and have marked the same on the ground as follows: Beginning at the NE Corner of the E $\frac{1}{2}$  of the

SE $\frac{1}{4}$  of the NW $\frac{1}{4}$  of Section 29 T 12 $\frac{1}{2}$  N R 3 W

(If the land be surveyed land, make the starting point a corner of a rectilinear subdivision of such survey)  
S & S R B & M

at a 4" x 4" x 4' POST (post, stone or other monument) where this notice is posted; thence South 1320 feet to a 4" x 4" x 4' POST, thence West 660 feet to a 4" x 4" x 4' POST, thence North 1320 feet to a 4" x 4" x 4' POST, thence East 660 feet to the place of beginning, containing 20 acres, all in Section 29 T 12 $\frac{1}{2}$  N R 3 W S & S R B & M in the Copper Basin

Mining District, in the County of YAVAPAI, in the State of Arizona, about 7 miles in a Southeasterly direction from Skull Valley, Ariz.

All done under the provisions of Chapter Six of Title XXXII, of the Revised Statutes of the United States [30 U.S.C.A. §21 et. seq.] and the laws of the State of Arizona.

Dated and posted on the ground this 21 day of June, 1970

Phelps Dodge Corp.

By *[Signature]*

NOTE—This form of notice is for use upon surveyed lands, the claim must conform to such survey by rectilinear subdivisions.

STATE OF ARIZONA, } I hereby certify that the within instrument was filed and recorded  
County of \_\_\_\_\_ } ss. \_\_\_\_\_, 19\_\_\_\_, at \_\_\_\_\_ M.

Fee No.:

In Docket No. \_\_\_\_\_, Page \_\_\_\_\_, at the request of \_\_\_\_\_

Indexed:

When recorded mail to:

Witness my hand and official seal.

Compared:

Photostated:

County Recorder

Fee: \$ \_\_\_\_\_

By \_\_\_\_\_

Deputy Recorder

I. R. S.: \$ \_\_\_\_\_

MC 79109



SUPPLEMENT TO LOCATION NOTICE INFORMATION

The S. K. V. No. 264 PLACER MINING CLAIM is owned by Phelps Dodge Corporation, whose current mailing address is Highway 92, Bisbee, Arizona, 85603. The claim was located on JUNE 21, 1970 and is situated in NW ¼, Section 29 T12½N R3W and, ¼, Section T R and, ¼, Section T R and, ¼, Section T R, Gila and Salt River Base and Meridian, in the State of Arizona.

A MC 79109

RECEIVED  
B. L. M. AZ STATE OFFICE

OCT 19 1979

10:00 A.M.  
PHOENIX, ARIZONA



STATE OF ARIZONA, County of Yavapai—ss.  
I do hereby certify that the within instrument was filed and recorded at the request of Phelps Dodge Corp  
on Aug 14 A.D. 1970 at 8:05 o'clock M. Book 613 Official Records  
Page 803, Records of Yavapai County, Arizona.

WITNESS my hand and official seal the day and year first above written.

INDEXED

MICROFILMED

NORMA R. MARQUART, County Recorder  
By Paul Staudje, Deputy

### Notice of Mining Location PLACER CLAIM

RECEIVED  
B. L. M. AZ STATE OFFICE  
OCT 19 1979  
10:00 A.M.  
PHOENIX ARIZONA

TO ALL WHOM IT MAY CONCERN:

This Placer Mining Claim, the name of which is the S. K. V. No. 301

Place Mining Claim, situate on lands belonging to the United State of America, and being a form of valuable mineral deposit other than in veins or lodes of quartz or other rock in place, was entered upon and located for the purpose of exploration and purchase by PHELPS DODGE CORP.

(Locator must insert either "a citizen of the United States" or "who has declared his intention to become a citizen of the United States")  
the undersigned, on the 20 day of June, 19 70

we claim 20 acres thereof, and have marked the same on the ground as follows: Beginning at the SE Corner of the E $\frac{1}{2}$  of the

NW $\frac{1}{4}$  of the SW $\frac{1}{4}$  of Section 20 T 12 $\frac{1}{2}$  N R 3 W

(If the land be surveyed land, make the starting point a corner of a rectilinear subdivision of such survey)  
S & S R B & M

at a 4" x 4" x 4' POST (post, stone or other monument) where this notice is posted; thence West 660 feet to a 4" x 4" x 4' POST, thence North 1320 feet to a 4" x 4" x 4' POST, thence East 660 feet to a 4" x 4" x 4' POST, thence South 1320

feet to the place of beginning, containing 20 acres, all in Section 20 T 12 $\frac{1}{2}$  N R 3 W S & S R B & M in the Copper Basin

Mining District, in the County of YAVAPAI, in the State of Arizona, about 7 miles in a Southeasterly direction from Skull Valley, Ariz.

All done under the provisions of Chapter Six of Title XXXII, of the Revised Statutes of the United States [30 U.S.C.A. §21 et. seq.] and the laws of the State of Arizona.

Dated and posted on the ground this 20 day of June, 19 70

Phelps Dodge Corp.  
By *[Signature]*

NOTE—This form of notice is for use upon surveyed lands, the claim must conform to such survey by rectilinear subdivisions.

STATE OF ARIZONA, } I hereby certify that the within instrument was filed and recorded  
County of \_\_\_\_\_ } ss. \_\_\_\_\_, 19\_\_\_\_, at \_\_\_\_\_ M.  
In Docket No. \_\_\_\_\_, Page \_\_\_\_\_, at the request of \_\_\_\_\_

When recorded mail to:

Witness my hand and official seal.  
\_\_\_\_\_  
County Recorder  
By \_\_\_\_\_  
Deputy Recorder

Fee No.:  
Indexed:  
Compared:  
Photostated:  
Fee: \$ \_\_\_\_\_  
I. P. S.: \$ \_\_\_\_\_

A MC 79110



SUPPLEMENT TO LOCATION NOTICE INFORMATION

The S.K.V. No. 301 PLACER MINING CLAIM is owned by Phelps Dodge Corporation, whose current mailing address is Highway 92, Bisbee, Arizona, 85603. The claim was located on June 20, 1970 and is situated in

NW ¼, Section 20 T12½N R3W and,  
¼, Section T R and,  
¼, Section T R and,  
¼, Section T R,

Gila and Salt River Base and Meridian, in the State of Arizona.

RECEIVED  
B. L. M. AZ STATE OFFICE

OCT 19 1979

10:00 A.M.  
PHOENIX, ARIZONA

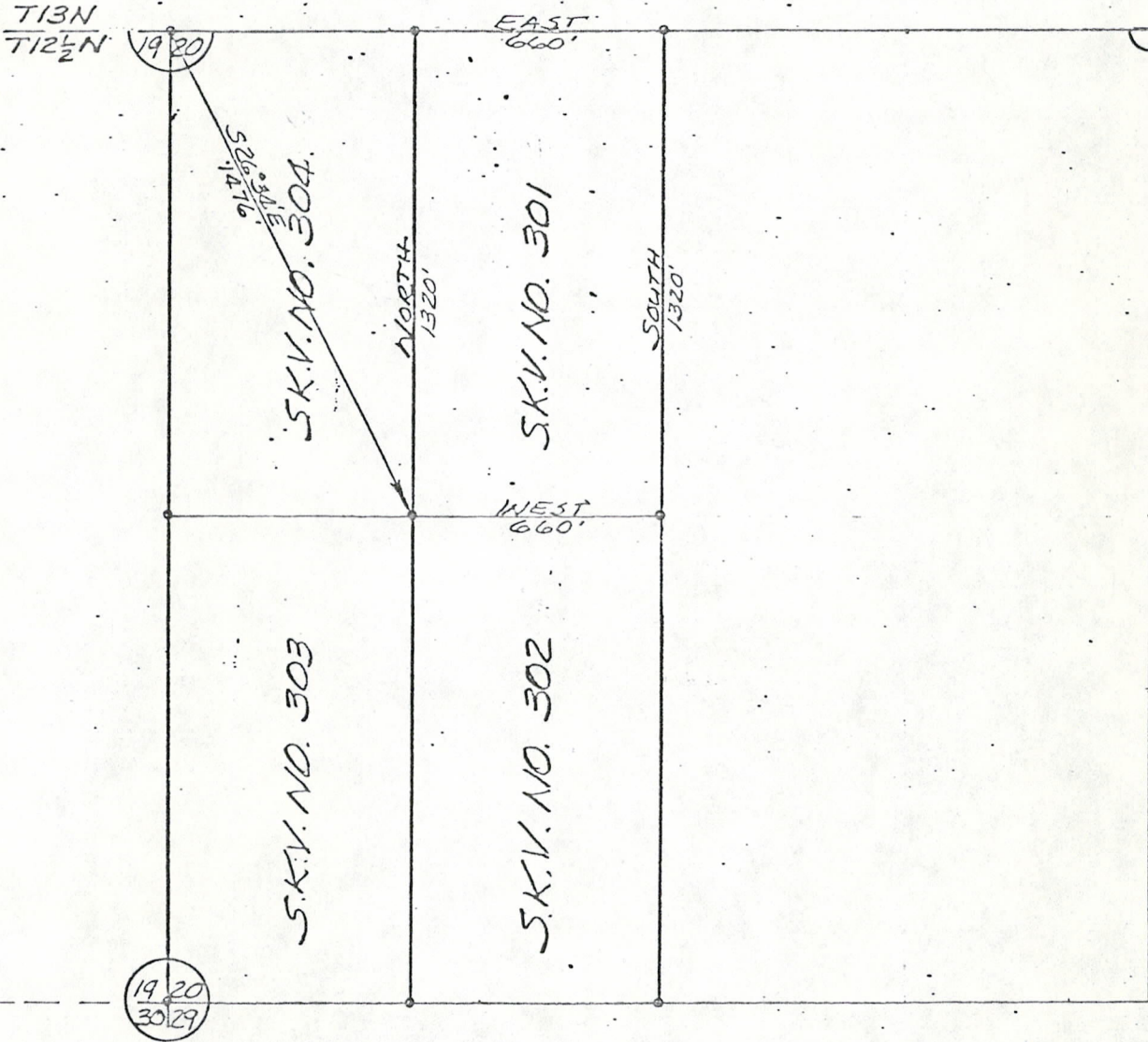
A MC 79110



RECEIVED  
B. L. M. AZ STATE OFFICE

OCT 19 1979

10:00 A.M.  
PHOENIX, ARIZONA



W $\frac{1}{2}$  SEC. 20, T12 $\frac{1}{2}$ N, R3W G&SRB&M

PLAT OF  
S.K.V. NO. 301  
PLACER MINING CLAIM

PHELPS DODGE CORPORATION  
COPPER BASIN MINING DISTRICT  
YAVAPAI COUNTY, ARIZONA

SCALE: 1"=500'  
DATE



INDEXED

MICROFILMED

NORMA R. MARQUART, County Recorder  
By: Pearl Ettinger Deputy

RECEIVED  
B. L. W. AZ STATE OFFICE

### Notice of Mining Location PLACER CLAIM

OCT 19 1979

10:00 A.M.

S. K. V. No. 302 ARIZONA

TO ALL WHOM IT MAY CONCERN:

This Placer Mining Claim, the name of which is the

Place Mining Claim, situate on lands belonging to the United State of America, and being a form of valuable mineral deposit other than in veins or lodes of quartz or other rock in place, was entered upon and located for the purpose of exploration and purchase by Phelps Dodge Corp.

(Locator must insert either "a citizen of the United States" or "who has declared his intention to become a citizen of the United States")  
the undersigned, on the 20 day of June, 19 70  
we claim 20 acres thereof, and have marked the same on the ground as

follows: Beginning at the NE Corner of the E $\frac{1}{2}$  of the SW $\frac{1}{4}$  of the SW $\frac{1}{4}$  of Section 20 T 12 $\frac{1}{2}$  N R 3 W

(If the land be surveyed land, make the starting point a corner of a rectilinear subdivision of such survey)  
S & S R B & M

at a 4" x 4" x 4' POST (post, stone or other monument) where this notice is posted;  
thence South 1320 feet to a 4" x 4" x 4' POST  
thence West 660 feet to a  
4" x 4" x 4' POST, thence North 1320 feet to a  
4" x 4" x 4' POST, thence East 660

feet to the place of beginning, containing 20 acres, all in Section 20  
T 12 $\frac{1}{2}$  N R 3 W S & S R B & M in the Copper Basin

Mining District, in the County of YAVAPAI, in the State of Arizona,  
about 7 miles in a Southeasterly direction from  
Skull Valley, Ariz.

All done under the provisions of Chapter Six of Title XXXII, of the Revised Statutes of the United States [30 U.S.C.A. §21 et. seq.] and the laws of the State of Arizona.

Dated and posted on the ground this 20 day of June, 19 70

Phelps Dodge Corp.

By: *[Signature]*

NOTE—This form of notice is for use upon surveyed lands, the claim must conform to such survey by rectilinear subdivisions.

STATE OF ARIZONA, } I hereby certify that the within instrument was filed and recorded  
County of \_\_\_\_\_ } ss. \_\_\_\_\_, 19\_\_\_\_, at \_\_\_\_\_ M.

In Docket No. \_\_\_\_\_, Page \_\_\_\_\_, at the request of \_\_\_\_\_

When recorded mail to:

Witness my hand and official seal.

County Recorder

By: \_\_\_\_\_

Deputy Recorder

Fee No.:

Indexed:

Compared:

Photostated:

Fee: \$ \_\_\_\_\_

I. R. S.: \$ \_\_\_\_\_

A MC 79111



SUPPLEMENT TO LOCATION NOTICE INFORMATION

The S.K.V No 302 PLACER MINING CLAIM is owned by Phelps Dodge Corporation, whose current mailing address is Highway 92, Bisbee, Arizona, 85603. The claim was located on June 20, 1970 and is situated in SW ¼, Section 20 T12½N R3W and, ¼, Section      T      R      and, ¼, Section      T      R      and, ¼, Section      T      R     , Gila and Salt River Base and Meridian, in the State of Arizona.

A MC 79111

RECEIVED  
B. L. M. AZ STATE OFFICE  
OCT 19 1979  
10:00 A.M.  
PHOENIX, ARIZONA



I do hereby certify that the within instrument was filed and recorded at the request of Phelps Dodge Corp.

Aug 14 A.D., at 8:05 o'clock

Book 13 Official Records

Page 805, Records of Yavapai County, Arizona.

WITNESS my hand and official seal the day and year first above written.

NORMA R. MARQUART, County Recorder

By Paul Sturidge Deputy

INDEXED

MICROFILMED

Notice of Mining Location PLACER CLAIM

TO ALL WHOM IT MAY CONCERN:

RECEIVED B. L. M. AZ STATE OFFICE S. K. V. No. 303

This Placer Mining Claim, the name of which is the

OCT 19 1979

Place Mining Claim, situate on lands belonging to the United State of America and being a form of valuable mineral deposit other than in veins or lodes of quartz or other rock in place, was entered

upon and located for the purpose of exploration and purchase by PHELPS DODGE CORP.

(Locator must insert either "a citizen of the United States" or "who has declared his intention to become a citizen of the United States") the undersigned, on the 20 day of June, 1970

we claim 20 acres thereof, and have marked the same on the ground as follows: Beginning at the NW Corner of the W 1/2 of the SW 1/4 of the SW 1/4 of Section 20 T 12 1/2 N R 3 W

(If the land be surveyed land, make the starting point a corner of a rectilinear subdivision of such survey) S & S R B & M

at a 4" x 4" x 4' POST (post, stone or other monument) where this notice is posted; thence East 660 feet to a 4" x 4" x 4' POST, thence South 1320 feet to a 4" x 4" x 4' POST, thence West 660 feet to a 4" x 4" x 4' POST, thence North 1320

feet to the place of beginning, containing 20 acres, all in Section 20 T 12 1/2 N R 3 W S & S R B & M in the Copper Basin

Mining District, in the County of YAVAPAI, in the State of Arizona, about 7 miles in a Southeasterly direction from Skull Valley, Ariz.

All done under the provisions of Chapter Six of Title XXXII, of the Revised Statutes of the United States [30 U.S.C.A. §21 et. seq.] and the laws of the State of Arizona.

Dated and posted on the ground this 20 day of June, 1970

Phelps Dodge Corp.

By [Signature]

NOTE—This form of notice is for use upon surveyed lands, the claim must conform to such survey by rectilinear subdivisions.

STATE OF ARIZONA, } I hereby certify that the within instrument was filed and recorded ss. County of \_\_\_\_\_, 19\_\_\_\_, at \_\_\_\_\_ M.

In Docket No. \_\_\_\_\_, Page \_\_\_\_\_, at the request of \_\_\_\_\_

When recorded mail to:

Witness my hand and official seal.

County Recorder

By \_\_\_\_\_ Deputy Recorder

Fee No.:

Indexed:

Compared:

Photostated:

Fee: \$ \_\_\_\_\_

I. R. S.: \$ \_\_\_\_\_

A MC 79 112



SUPPLEMENT TO LOCATION NOTICE INFORMATION

The SKV. No. 303 PLACER MINING CLAIM is owned by Phelps Dodge Corporation, whose current mailing address is Highway 92, Bisbee, Arizona, 85603. The claim was located on June 20, 1970 and is situated in SW ¼, Section 20 T2½N R 3W and, ¼, Section T R and, ¼, Section T R and, ¼, Section T R, Gila and Salt River Base and Meridian, in the State of Arizona.

A MC 79112

RECEIVED  
B. L. M. AZ STATE OFFICE

OCT 19 1979

10:00 A.M.  
PHOENIX, ARIZONA



I do hereby certify that the within instrument was filed and recorded at the request of Phelps Dodge Corp. on Aug 14 8:05 A.D. at 8:05 o'clock a Book 612 Official Records

Page 806, Records of Yavapai County, Arizona.

WITNESS my hand and official seal the day and year first above written.

NORMA R. MARQUART, County Recorder.

By Pearl Blawie Deputy.

INDEXED

MICROFILMED

Notice of Mining Location PLACER CLAIM

RECEIVED B. L. M. AZ STATE OFFICE

OCT 19 1979

S. K. Y. No. 304

10:00 A.M.

PHOENIX, ARIZONA

TO ALL WHOM IT MAY CONCERN:

This Placer Mining Claim, the name of which is the

Place Mining Claim, situate on lands belonging to the United State of America, and being a form of valuable mineral deposit other than in veins or lodes of quartz or other rock in place, was entered

upon and located for the purpose of exploration and purchase by PHELPS DODGE CORP.

(Locator must insert either "a citizen of the United States" or "who has declared his intention to become a citizen of the United States") the undersigned, on the 20 day of June, 19 70

we claim 20 acres thereof, and have marked the same on the ground as

follows: Beginning at the SW Corner of the W 1/2 of the

NW 1/4 of the SW 1/4 of Section 20 T 12 1/2 N R 3 W

(If the land be surveyed land, make the starting point a corner of a rectilinear subdivision of such survey)

S & S R B & M

at a 4" x 4" x 4' POST (post, stone or other monument) where this notice is posted; thence North 1320 feet to a 4" x 4" x 4' POST

, thence East 660 feet to a

4" x 4" x 4' POST, thence South 1320 feet to a

4" x 4" x 4' POST, thence West 660

feet to the place of beginning, containing 20 acres, all in Section 20

T 12 1/2 N R 3 W S & S R B & M in the Copper Basin

Mining District, in the County of YAVAPAI, in the State of Arizona,

about 7 miles in a Southeasterly direction from Skull Valley, Ariz.

All done under the provisions of Chapter Six of Title XXXII, of the Revised Statutes of the United States [30 U.S.C.A. §21 et. seq.] and the laws of the State of Arizona.

Dated and posted on the ground this 20 day of June, 19 70

Phelps Dodge Corp. by [Signature]

NOTE—This form of notice is for use upon surveyed lands, the claim must conform to such survey by rectilinear subdivisions.

STATE OF ARIZONA, I hereby certify that the within instrument was filed and recorded Fee No.: County of ss. , 19 , at M.

In Docket No. , Page , at the request of

Indexed:

When recorded mail to:

Witness my hand and official seal.

Compared:

Photostated:

County Recorder

Fee: \$

By

Deputy Recorder

I. R. S.: \$

A M C 79113



RECEIVED  
B. L. M. AZ STATE OFFICE

OCT 19 1979

10:00 A.M.  
PHOENIX, ARIZONA

SUPPLEMENT TO LOCATION NOTICE INFORMATION

The SKV. No. 304 PLACER MINING CLAIM is owned by Phelps Dodge Corporation, whose current mailing address is Highway 92, Bisbee, Arizona, 85603. The claim was located on JUNE 20, 1970 and is situated in NW 1/4, Section 20 T12<sup>1</sup>NR 3W and, 1/4, Section T R and, 1/4, Section T R and, 1/4, Section T R, Gila and Salt River Base and Meridian, in the State of Arizona.

A MC 79113



I do hereby certify that the within instrument was filed and recorded at the request of Phelps Dodge Corp.

Aug 14 A.D., 1970 at 9:05 o'clock M. Book 613 Official Records

Page 807, Records of Yavapai County, Arizona.

WITNESS my hand and official seal the day and year first above written.

MICROFILMED

NORMA R. MARQUART, County Recorder

By Paul Blunig Deputy

INDEXED

Notice of Mining Location PLACER CLAIM

RECEIVED B. L. M. AZ STATE OFFICE

OCT 19 1979

TO ALL WHOM IT MAY CONCERN:

S. K. V. No. 3050:00 A.M. PHOENIX, ARIZONA

This Placer Mining Claim, the name of which is the

Place Mining Claim, situate on lands belonging to the United State of America, and being a form of valuable mineral deposit other than in veins or lodes of quartz or other rock in place, was entered

upon and located for the purpose of exploration and purchase by

PHELPS DODGE CORP.

(Locator must insert either "a citizen of the United States" or "who has declared his intention to become a citizen of the United States")

the undersigned, on the 20 day of June, 1970

we claim 20 acres thereof, and have marked the same on the ground as

follows: Beginning at the SE Corner of the E 1/2 of the

NE 1/4 of the SE 1/4 of Section 19 T 12 1/2 N R 3 W

(If the land be surveyed land, make the starting point a corner of a rectilinear subdivision of such survey) S & S R B & M

at a 4" x 4" x 4" POST (post, stone or other monument) where this notice is posted;

thence West 660 feet to a 4" x 4" x 4" POST

, thence North 1320 feet to a

4" x 4" x 4" POST

, thence East 660 feet to a

4" x 4" x 4" POST

, thence South 1320

feet to the place of beginning, containing 20 acres, all in Section 19

T 12 1/2 N R 3 W S & S R B & M in the Copper Basin

Mining District, in the County of YAVAPAI, in the State of Arizona,

about 6 miles in a Southeasterly direction from

Skull Valley, Ariz.

All done under the provisions of Chapter Six of Title XXXII, of the Revised Statutes of the United States [30 U.S.C.A. §21 et. seq.] and the laws of the State of Arizona.

Dated and posted on the ground this 20 day of June, 1970

Phelps Dodge Corp.

By [Signature]

NOTE—This form of notice is for use upon surveyed lands, the claim must conform to such survey by rectilinear subdivisions.

STATE OF ARIZONA, County of ss. I hereby certify that the within instrument was filed and recorded

Fee No.:

In Docket No., Page, at the request of

Indexed:

When recorded mail to:

Witness my hand and official seal.

Compared:

Photostated:

County Recorder

Fee: \$

By

Deputy Recorder

I. R. S.:

A MC 79114



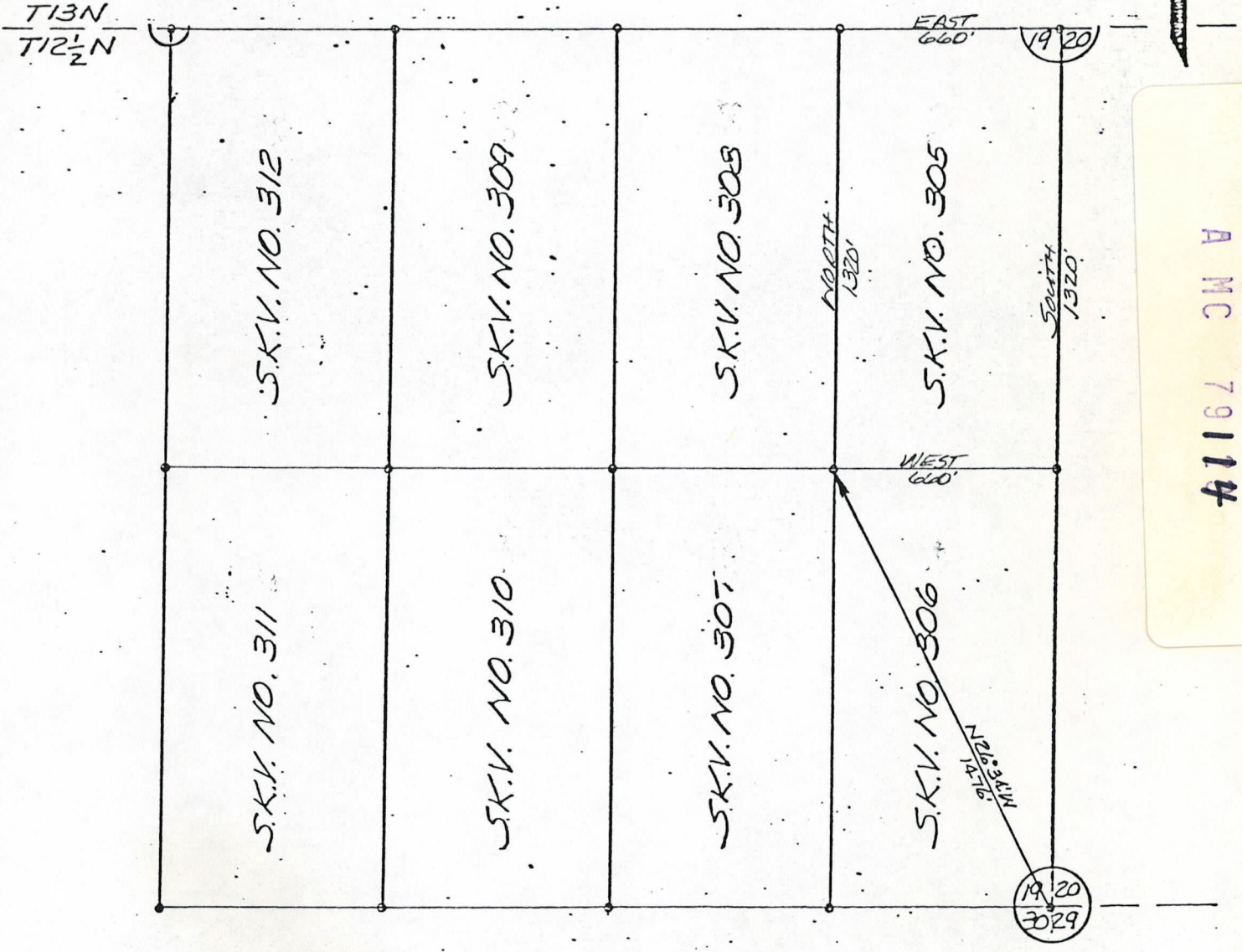




RECEIVED  
B. L. M. AZ STATE OFFICE

OCT 19 1979

10:00 A.M.  
PHOENIX, ARIZONA



E 1/2 SEC. 19, T12 1/2 N, R3W - G&SRB&M

PLAT OF S.K.V. NO. 305 PLACER MINING CLAIM	PHELPS DODGE CORPORATION COPPER BASIN MINING DISTRICT YAVAPAI COUNTY, ARIZONA	SCALE: 1"=500' DATE
--	---	------------------------



I do hereby certify that the within instrument was filed and recorded at the request of Phelps Dodge Corp. Aug 14 A.D., 1970 at 8:05 o'clock M. Book 613 Official Records Page 808, Records of Yavapai County, Arizona.

WITNESS my hand and official seal the day and year first above written

NORMA R. MARQUART, County Recorder

By Seal Ethuig Deputy

INDEXED

MICROFILMED

Notice of Mining Location PLACER CLAIM

TO ALL WHOM IT MAY CONCERN:

RECEIVED B.L.M. AZ STATE OFFICE S. K. V. No. 306 OCT 19 1979

This Placer Mining Claim, the name of which is the

Place Mining Claim, situate on lands belonging to the United State of America, and being a form of valuable mineral deposit other than in veins or lodes of quartz or other rock in place, was entered upon and located for the purpose of exploration and purchase by PHELPS DODGE CORP.

(Locator must insert either "a citizen of the United States" or "who has declared his intention to become a citizen of the United States") the undersigned, on the 20 day of June, 19 70

we claim 20 acres thereof, and have marked the same on the ground as follows: Beginning at the NE Corner of the E 1/2 of the SE 1/4 of the SE 1/4 of Section 19 T 12 1/2 N R 3 W

(If the land be surveyed land, make the starting point a corner of a rectilinear subdivision of such survey)

S & S R B & M

at a 4" x 4" x 4" POST (post, stone or other monument) where this notice is posted; thence South 1320 feet to a 4" x 4" x 4" POST, thence West 660 feet to a 4" x 4" x 4" POST, thence North 1320 feet to a 4" x 4" x 4" POST, thence East 660 feet to the place of beginning, containing 20 acres, all in Section 19 T 12 1/2 N R 3 W S & S R B & M in the Copper Basin

Mining District, in the County of YAVAPAI, in the State of Arizona, about 6 miles in a Southeasterly direction from Skull Valley, Ariz.

All done under the provisions of Chapter Six of Title XXXII, of the Revised Statutes of the United States [30 U.S.C.A. §21 et. seq.] and the laws of the State of Arizona.

Dated and posted on the ground this 20 day of June, 19 70 Phelps Dodge Corp.

By [Signature]

NOTE—This form of notice is for use upon surveyed lands, the claim must conform to such survey by rectilinear subdivisions.

STATE OF ARIZONA, } I hereby certify that the within instrument was filed and recorded ss. County of \_\_\_\_\_, 19 \_\_\_\_\_, at \_\_\_\_\_ M.

In Docket No. \_\_\_\_\_, Page \_\_\_\_\_, at the request of \_\_\_\_\_

When recorded mail to:

Witness my hand and official seal.

County Recorder

By \_\_\_\_\_ Deputy Recorder

Fee No.:

Indexed:

Compared:

Photostated:

Fee: \$ \_\_\_\_\_

I. R. S.: \$ \_\_\_\_\_

A MC 79115







I do hereby certify that the within instrument was filed and recorded at the request of Phelps Dodge Corp. on Aug 14 A.D., at 8:05 o'clock, Vol. Book 613 Official Records Page 809, Records of Yavapai County, Arizona.

WITNESS my hand and official seal the day and year first above written.

NORMA R. MARQUART, County Recorder

By Paul Ettridge, Deputy

INDEXED

MICROFILMED Notice of Mining Location PLACER CLAIM

RECEIVED B. L. M. AZ STATE OFFICE

TO ALL WHOM IT MAY CONCERN:

S. K. V. No. 307 OCT 19 1979

This Placer Mining Claim, the name of which is the

10:00 A.M. PHOENIX, ARIZONA

Place Mining Claim, situate on lands belonging to the United State of America, and being a form of valuable mineral deposit other than in veins or lodes of quartz or other rock in place, was entered upon and located for the purpose of exploration and purchase by PHELPS DODGE CORP.

(Locator must insert either "a citizen of the United States" or "who has declared his intention to become a citizen of the United States") the undersigned, on the 20 day of June, 19 70 we claim 20 acres thereof, and have marked the same on the ground as follows:

Beginning at the NW Corner of the W 1/2 of the SE 1/4 of the SE 1/4 of Section 19 T 12 1/2 N R 3 W

(If the land be surveyed land, make the starting point a corner of a rectilinear subdivision of such survey) S & S R B & M

at a 4" x 4" x 4" POST (post, stone or other monument) where this notice is posted; thence East 660 feet to a 4" x 4" x 4" POST, thence South 1320 feet to a 4" x 4" x 4" POST, thence West 660 feet to a 4" x 4" x 4" POST, thence North 1320

feet to the place of beginning, containing 20 acres, all in Section 19 T 12 1/2 N R 3 W S & S R B & M in the Copper Basin

Mining District, in the County of YAVAPAI, in the State of Arizona, about 6 miles in a Southeasterly direction from Skull Valley, Ariz.

All done under the provisions of Chapter Six of Title XXXII, of the Revised Statutes of the United States [30 U.S.C.A. §21 et. seq.] and the laws of the State of Arizona.

Dated and posted on the ground this 20 day of June, 19 70

Phelps Dodge Corp.

By [Signature]

NOTE—This form of notice is for use upon surveyed lands, the claim must conform to such survey by rectilinear subdivisions.

STATE OF ARIZONA, } I hereby certify that the within instrument was filed and recorded Fee No.: County of } ss. , 19 , at M.

In Docket No. , Page , at the request of

Indexed:

When recorded mail to:

Witness my hand and official seal.

Compared:

Photostated:

County Recorder

Fee: \$

By

Deputy Recorder

I. R. S.: \$

AMC 79116



SUPPLEMENT TO LOCATION NOTICE INFORMATION

The S.K.V. No. 307 PLACER MINING CLAIM is owned by Phelps Dodge Corporation, whose current mailing address is Highway 92, Bisbee, Arizona, 85603. The claim was located on JUNE 20, 1970 and is situated in  
SE 1/4, Section 19 T12 1/2 N R 3W and,  
1/4, Section T R and,  
1/4, Section T R and,  
1/4, Section T R,  
Gila and Salt River Base and Meridian, in the State of Arizona.

A M C 79116

RECEIVED  
B. L. M. AZ STATE OFFICE

OCT 19 1979

10:00 A.M.  
PHOENIX, ARIZONA



20483

3-15-70

I do hereby certify that the within instrument was filed and recorded at the request of Phelps Dodge Corp. Page 810, Records of Yavapai County, Arizona. A.D. 1970 at 8:05 o'clock. M. Book 613 Official Records

WITNESS my hand and official seal the day and year first above written.

NORMA R. MARQUART, County Recorder.

By Pearl Bludige Deputy

INDEXED

MICROFILMED

Notice of Mining Location PLACER CLAIM

RECEIVED B. L. M. AZ STATE OFFICE

TO ALL WHOM IT MAY CONCERN:

OCT 19 1979 S. K. V. No. 308

10:00 A.M. PHOENIX, ARIZONA

This Placer Mining Claim, the name of which is the

Place Mining Claim, situate on lands belonging to the United State of America, and being a form of valuable mineral deposit other than in veins or lodes of quartz or other rock in place, was entered

upon and located for the purpose of exploration and purchase by

PHELPS DODGE CORP.

(Locator must insert either "a citizen of the United States" or "who has declared his intention to become a citizen of the United States") the undersigned, on the 20 day of June, 19 70

we claim 20 acres thereof, and have marked the same on the ground as follows: Beginning at the SW Corner of the W 1/2 of the

NE 1/4 of the SE 1/4 of Section 19 T 12 1/2 N R 3 W

(If the land be surveyed land, make the starting point a corner of a rectilinear subdivision of such survey) S & S R B & M

at a 4" x 4" x 4' POST (post, stone or other monument) where this notice is posted; thence North 1320 feet to a 4" x 4" x 4' POST, thence East 660 feet to a 4" x 4" x 4' POST, thence South 1320 feet to a 4" x 4" x 4' POST, thence West 660

feet to the place of beginning, containing 20 acres, all in Section 19 T 12 1/2 N R 3 W S & S R B & M in the Copper Basin

Mining District, in the County of YAVAPAI, in the State of Arizona, about 6 miles in a Southeasterly direction from Skull Valley, Ariz.

All done under the provisions of Chapter Six of Title XXXII, of the Revised Statutes of the United States [30 U.S.C.A. §21 et. seq.] and the laws of the State of Arizona.

Dated and posted on the ground this 20 day of June, 19 70 Phelps Dodge Corp.

By [Signature]

NOTE—This form of notice is for use upon surveyed lands, the claim must conform to such survey by rectilinear subdivisions.

STATE OF ARIZONA, County of } I hereby certify that the within instrument was filed and recorded ss. , 19 , at M.

In Docket No. , Page , at the request of

When recorded mail to:

Witness my hand and official seal.

County Recorder

By Deputy Recorder

Fee No.:

Indexed:

Compared:

Photostated:

Fee: \$

I. R. S.: \$

A M C 79117



SUPPLEMENT TO LOCATION NOTICE INFORMATION

The SKV No. 308 PLACER MINING CLAIM is owned by Phelps Dodge Corporation, whose current mailing address is Highway 92, Bisbee, Arizona, 85603. The claim was located on JUNE 20, 1970 and is situated in NE ¼, Section 19 T12½N R3W and, ¼, Section T R and, ¼, Section T R and, ¼, Section T R, Gila and Salt River Base and Meridian, in the State of Arizona.

A MC 79117

RECEIVED  
B. L. M. AZ STATE OFFICE  
OCT 19 1979  
10:00 A.M.  
PHOENIX, ARIZONA



I do hereby certify that the within instrument was filed and recorded at the request of Phelps Dodge Corp. on Aug 14 A.D., at 8:05 o'clock, Book 113 Official Records Page 811, Records of Yavapai County, Arizona.

WITNESS my hand and official seal the day and year first above written.

NORMA R. MARQUART, County Recorder

By Seal & Blue Deputy

INDEXED

MICROFILMED

Notice of Mining Location PLACER CLAIM

RECEIVED B.L.M. AZ STATE OFFICE

OCT 19 1979

10:00 A.M.

PHOENIX, ARIZONA

TO ALL WHOM IT MAY CONCERN:

S.K.V. No. 309

This Placer Mining Claim, the name of which is the

Place Mining Claim, situate on lands belonging to the United State of America, and being a form of valuable mineral deposit other than in veins or lodes of quartz or other rock in place, was entered

upon and located for the purpose of exploration and purchase by PHELPS DODGE CORP.

(Locator must insert either "a citizen of the United States" or "who has declared his intention to become a citizen of the United States") the undersigned, on the 20 day of June, 19 70

we claim 20 acres thereof, and have marked the same on the ground as

follows: Beginning at the SE Corner of the E 1/2 of the NW 1/4 of the SE 1/4 of Section 19 T 12 1/2 N R 3 W

(If the land be surveyed land, make the starting point a corner of a rectilinear subdivision of such survey) S & S R B & M

at a 4" x 4" x 4" POST (post, stone or other monument) where this notice is posted; thence West 660 feet to a 4" x 4" x 4" POST

, thence North 1320 feet to a

4" x 4" x 4" POST, thence East 660 feet to a

4" x 4" x 4" POST, thence South 1320

feet to the place of beginning, containing 20 acres, all in Section 19

T 12 1/2 N R 3 W S & S R B & M in the Copper Basin

Mining District, in the County of YAVAPAI, in the State of Arizona,

about 6 miles in a Southeasterly direction from

Skull Valley, Ariz.

All done under the provisions of Chapter Six of Title XXXII, of the Revised Statutes of the United States [30 U.S.C.A. §21 et. seq.] and the laws of the State of Arizona.

Dated and posted on the ground this 20 day of June, 19 70

Phelps Dodge Corp.

By [Signature]

NOTE—This form of notice is for use upon surveyed lands, the claim must conform to such survey by rectilinear subdivisions.

STATE OF ARIZONA, } I hereby certify that the within instrument was filed and recorded ss. County of } , 19 , at M.

In Docket No. , Page , at the request of

When recorded mail to:

Witness my hand and official seal.

County Recorder

By Deputy Recorder

Fee No.:

Indexed:

Compared:

Photostated:

Fee: \$

I. R. S.: \$

A MC 79118



SUPPLEMENT TO LOCATION NOTICE INFORMATION

The SKV. No. 309 PLACER MINING CLAIM is owned by Phelps Dodge Corporation, whose current mailing address is Highway 92, Bisbee, Arizona, 85603. The claim was located on June 20, 1970 and is situated in  
NE 1/4, Section 19 T12 1/2 N R 3 W and,  
1/4, Section T R and,  
1/4, Section T R and,  
1/4, Section T R,  
Gila and Salt River Base and Meridian, in the State of Arizona.

A MC 79118

RECEIVED  
B. L. M. AZ STATE OFFICE

OCT 19 1979

10:00 A.M.  
PHOENIX, ARIZONA



3-18-80  
CP

WITNESS my hand and official seal the day and year first above written.


NORMA R. MARQUART, County Recorder

By Paul E. Stuebe

Deputy

INDEXED

MICROFILMED



AMENDED NOTICE OF LOCATION  
PLACER MINING CLAIM

NOTICE IS HEREBY GIVEN:

That the Phelps Dodge Corporation, a New York Corporation, by its agent Harry E. Metz, a citizen of the United States, the undersigned, in compliance with the provisions of Chapter Six of Title XXXII of the Revised Statutes of the United States (30 U.S.C. § 21 et. seq.), as amended, and state and local laws, customs and regulations, makes this amended location of the S.K.V. No. 310 PLACER MINING CLAIM, situate on lands belonging to the United States of America, and containing a form of valuable mineral deposit other than in veins or lodes of quartz or other rock in place, claiming 20 acres consisting of the E $\frac{1}{2}$ SW $\frac{1}{4}$ SE $\frac{1}{4}$ , Section 19, Township 12 $\frac{1}{2}$  North, Range 3 West, G&SRB&M.

A MC 79 119

Said claim is situated in the Copper Basin Mining District, Yavapai County, State of Arizona, and is marked on the ground as follows:

Beginning at a 4" x 4" x 4' post or monument at the NE corner of the E $\frac{1}{2}$  of the SW $\frac{1}{4}$  of the SE $\frac{1}{4}$  of Section 19, Township 12 $\frac{1}{2}$  North, Range 3 West, G&SRB&M, where this notice is posted, thence South 1320 feet to a 4" x 4" x 4' post, thence West 660 feet to a 4" x 4" x 4' post, thence North 1320 feet to a 4" x 4" x 4' post, thence East 660 feet to the place of beginning, containing 20 acres, all in Section 19, Township 12 $\frac{1}{2}$  North, Range 3 West, G&SRB&M.

This is an amended location of the S.K.V. No. 310 PLACER MINING CLAIM located on June 20, 1970, by Harry E. Metz for the Phelps Dodge Corporation, recorded on August 14, 1970, in Book 613 Page 812, in the office of the County Recorder of Yavapai County, Arizona, and is made for the purpose of more definitely describing the boundaries of said placer mining claim, correcting irregularities, informalities, or errors, supplying omissions and correcting any defects which have existed or do exist in the original location, or the record thereof, hereby waiving no rights acquired under and by virtue of said original location. And, if the original location is void, then this amended location shall be an original location, and this amended notice an original notice of location.

Dated and posted on the ground this 11<sup>th</sup> day of December, 1970.

PHELPS DODGE CORPORATION

By Harry E. Metz



I do hereby certify that the within instrument was filed and recorded at the request of Phelps Dodge Corp on Aug 14 A.D., 1970 at 8:05 o'clock M. Book 613 Official Records Page 812 Records of Yavapai County, Arizona.


WITNESS my hand and official seal the day and year first above written.

INDEXED

MICROFILMED

NORMA R. MARQUART, County Recorder

By: *Paul E. Thurgis* Deputy



### Notice of Mining Location PLACER CLAIM

RECEIVED  
B. L. M. AZ STATE OFFICE

TO ALL WHOM IT MAY CONCERN:

S. K. V. No. 310 OCT 19 1979

This Placer Mining Claim, the name of which is the

Place Mining Claim, situate on lands belonging to the United State of America, and being a form of valuable mineral deposit other than in veins or lodes of quartz or other rock in place, was entered

upon and located for the purpose of exploration and purchase by  
PHELPS DODGE CORP.

(Locator must insert either "a citizen of the United States" or "who has declared his intention to become a citizen of the United States")  
the undersigned, on the 20 day of June, 19 70  
we claim 20 acres thereof, and have marked the same on the ground as

follows: Beginning at the NE Corner of the E 1/4 of the  
SW 1/4 of the SE 1/4 of Section 19 T 12 1/2 N R 3 W  
(If the land be surveyed land, make the starting point a corner of a rectilinear subdivision of such survey)  
S & S R B & M

at a 4" x 4" x 4' POST (post, stone or other monument) where this notice is posted;  
thence South 1320 feet to a 4" x 4" x 4' POST  
thence West 660 feet to a  
4" x 4" x 4' POST, thence North 1320 feet to a  
4" x 4" x 4' POST, thence East 660  
feet to the place of beginning, containing 20 acres, all in Section 19  
T 12 1/2 N R 3 W S & S R B & M in the Copper Basin

Mining District, in the County of YAVAPAI, in the State of Arizona,  
about 6 miles in a Southeasterly direction from  
Skull Valley, Ariz.

All done under the provisions of Chapter Six of Title XXXII, of the Revised Statutes of the United States [30 U.S.C.A. §21 et. seq.] and the laws of the State of Arizona.

Dated and posted on the ground this 20 day of June, 19 70

Phelps Dodge Corp.

By: *Charles E. Metz*

NOTE—This form of notice is for use upon surveyed lands, the claim must conform to such survey by rectilinear subdivisions.

STATE OF ARIZONA, } I hereby certify that the within instrument was filed and recorded  
County of \_\_\_\_\_ } ss. \_\_\_\_\_, 19\_\_\_\_, at \_\_\_\_\_ M.

In Docket No. \_\_\_\_\_, Page \_\_\_\_\_, at the request of \_\_\_\_\_

When recorded mail to:

Witness my hand and official seal.

\_\_\_\_\_  
County Recorder

By \_\_\_\_\_  
Deputy Recorder

Fee No.: \_\_\_\_\_  
Indexed: \_\_\_\_\_  
Compared: \_\_\_\_\_  
Photostated: \_\_\_\_\_  
Fee: \$ \_\_\_\_\_  
I. R. S.: \$ \_\_\_\_\_

A  
M  
C  
7  
9  
1  
1  
9



SUPPLEMENT TO LOCATION NOTICE INFORMATION

The SKV No. 310 PLACER MINING CLAIM is owned by Phelps Dodge Corporation, whose current mailing address is Highway 92, Bisbee, Arizona, 85603. The claim was located on June 20, 1970 and is situated in SE 1/4, Section 19 T12 1/2 N R 3 W and, 1/4, Section T R and, 1/4, Section T R and, 1/4, Section T R, Gila and Salt River Base and Meridian, in the State of Arizona.

A MC 79119

RECEIVED  
B. L. M. AZ STATE OFFICE

OCT 19 1979

10:00 A.M.  
PHOENIX, ARIZONA



I do hereby certify that the within instr was filed and recorded at the request of Phelps Dodge Corp. at 8:15 o'clock. Book 613 Official Records

Page 813, Records of Yavapai County, Arizona.

WITNESS my hand and official seal the day and year first above written

INDEXED

MICROFILMED

NORMA R. MARQUART, County Recorder

By Paul Staudje Deputy

Notice of Mining Location PLACER CLAIM

RECEIVED B. L. M. AZ STATE OFFICE

TO ALL WHOM IT MAY CONCERN:

OCT 19 1979

S. K. V. No. 311

10:00 A.M.

PHOENIX, ARIZONA

This Placer Mining Claim, the name of which is the

Place Mining Claim, situate on lands belonging to the United State of America, and being a form of valuable mineral deposit other than in veins or lodes of quartz or other rock in place, was entered

upon and located for the purpose of exploration and purchase by

PHELPS DODGE CORP.

A MC 79120

(Locator must insert either "a citizen of the United States" or "who has declared his intention to become a citizen of the United States") the undersigned, on the 20 day of June, 1970

we claim 20 acres thereof, and have marked the same on the ground as

follows: Beginning at the NW Corner of the W 1/2 of the

SW 1/4 of the SE 1/4 of Section 19 T 12 1/2 N R 3 W

(If the land be surveyed land, make the starting point a corner of a rectilinear subdivision of such survey)

S & S R B & M

at a 4" x 4" x 4' POST (post, stone or other monument) where this notice is posted; thence East 660 feet to a 4" x 4" x 4' POST

, thence South 1320 feet to a

4" x 4" x 4' POST, thence West 660 feet to a

4" x 4" x 4' POST, thence North 1320

feet to the place of beginning, containing 20 acres, all in Section 19

T 12 1/2 N R 3 W S & S R B & M in the Copper Basin

Mining District, in the County of YAVAPAI, in the State of Arizona,

about 6 miles in a Southeasterly direction from Skull Valley, Ariz.

All done under the provisions of Chapter Six of Title XXXII, of the Revised Statutes of the United States [30 U.S.C.A. §21 et. seq.] and the laws of the State of Arizona.

Dated and posted on the ground this 20 day of June, 1970

Phelps Dodge Corp.

By [Signature]

NOTE—This form of notice is for use upon surveyed lands, the claim must conform to such survey by rectilinear subdivisions.

STATE OF ARIZONA, County of ss. I hereby certify that the within instrument was filed and recorded \_\_\_\_\_, 19\_\_\_\_, at \_\_\_\_\_ M.

Fee No.:

In Docket No. \_\_\_\_\_, Page \_\_\_\_\_, at the request of \_\_\_\_\_

Indexed:

When recorded mail to:

Witness my hand and official seal.

Compared:

County Recorder

Photostated:

By Deputy Recorder

Fee: \$

I. R. S.: \$



RECEIVED  
B. L. M. AZ STATE OFFICE

OCT 19 1979

10:00 A.M.  
PHOENIX, ARIZONA

SUPPLEMENT TO LOCATION NOTICE INFORMATION

The S.K.V. No. 311 PLACER MINING CLAIM is owned by Phelps Dodge Corporation, whose current mailing address is Highway 92, Bisbee, Arizona, 85603. The claim was located on June 20, 1970 and is situated in SE  $\frac{1}{4}$ , Section 19 - T  $12\frac{1}{2}$  N R 3 W and,  $\frac{1}{4}$ , Section \_\_\_\_\_ T \_\_\_\_\_ R \_\_\_\_\_ and,  $\frac{1}{4}$ , Section \_\_\_\_\_ T \_\_\_\_\_ R \_\_\_\_\_ and,  $\frac{1}{4}$ , Section \_\_\_\_\_ T \_\_\_\_\_ R \_\_\_\_\_, Gila and Salt River Base and Meridian, in the State of Arizona.

A MC 79120



I do hereby certify that the within instrument was filed and recorded at the request of Phelps Dodge Corp. at 8:05 o'clock a.m. Book 613 Official Records

Page 814, Records of Yavapai County, Arizona. WITNESS my hand and official seal the day and year first above written.

NORMA R. MARQUART, County Recorder

By Seal & Ethel

RECEIVED

AZ STATE OFFICE

INDEXED

MICROFILMED

Notice of Mining Location PLACER CLAIM

OCT 19 1979

10:00 A.M.

S. K. V. No. 312 PHOENIX, ARIZONA

TO ALL WHOM IT MAY CONCERN:

This Placer Mining Claim, the name of which is the \_\_\_\_\_

Place Mining Claim, situate on lands belonging to the United State of America, and being a form of valuable mineral deposit other than in veins or lodes of quartz or other rock in place, was entered upon and located for the purpose of exploration and purchase by PHELPS DODGE CORP.

(Locator must insert either "a citizen of the United States" or "who has declared his intention to become a citizen of the United States") the undersigned, on the 20 day of June, 19 70

we claim 20 acres thereof, and have marked the same on the ground as follows: Beginning at the SW Corner of the W 1/2 of the NW 1/4 of the SE 1/4 of Section 19 T 12 1/2 N R 3 W

(If the land be surveyed land, make the starting point a corner of a rectilinear subdivision of such survey) S & S R B & M

at a 4" x 4" x 4' POST (post, stone or other monument) where this notice is posted; thence North 1320 feet to a 4" x 4" x 4' POST, thence East 660 feet to a 4" x 4" x 4' POST, thence South 1320 feet to a 4" x 4" x 4' POST, thence West 660 feet to the place of beginning, containing 20 acres, all in Section 19 T 12 1/2 N R 3 W S & S R B & M in the Copper Basin

Mining District, in the County of YAVAPAI, in the State of Arizona, about 6 miles in a Southeasterly direction from Skull Valley, Ariz.

All done under the provisions of Chapter Six of Title XXXII, of the Revised Statutes of the United States [30 U.S.C.A. §21 et. seq.] and the laws of the State of Arizona.

Dated and posted on the ground this 20 day of June, 19 70 Phelps Dodge Corp.

Signature of Phelps Dodge Corp.

NOTE—This form of notice is for use upon surveyed lands, the claim must conform to such survey by rectilinear subdivisions.

STATE OF ARIZONA, County of \_\_\_\_\_ I hereby certify that the within instrument was filed and recorded ss. \_\_\_\_\_, 19\_\_\_\_, at \_\_\_\_\_ M.

Fee No.:

In Docket No. \_\_\_\_\_, Page \_\_\_\_\_, at the request of \_\_\_\_\_

Indexed:

When recorded mail to:

Witness my hand and official seal.

Compared:

Photostated:

County Recorder

Fee: \$ \_\_\_\_\_

By \_\_\_\_\_

Deputy Recorder

I. R. S.: \$ \_\_\_\_\_

A MC 79121



RECEIVED  
B. L. M. AZ STATE OFFICE

OCT 19 1979

LUCAS A.W.  
PHOENIX, ARIZONA

SUPPLEMENT TO LOCATION NOTICE INFORMATION

The SKV No. 312 PLACER MINING CLAIM is owned by Phelps Dodge Corporation, whose current mailing address is Highway 92, Bisbee, Arizona, 85603. The claim was located on JUNE 20, 1970 and is situated in NE 1/4, Section 19 T12<sup>1</sup>NR3W and, 1/4, Section T R and, 1/4, Section T R and, 1/4, Section T R, Gila and Salt River Base and Meridian, in the State of Arizona.

A MC 79120



I do hereby certify that the within instrument was filed and recorded at the request of Phelps Dodge Corp on Aug 14 A.D., 1970 at 8:05 o'clock P.M. Book 613 Official Records Page 815, Records of Yavapai County, Arizona.

WITNESS my hand and official seal the day and year first above written.

NORMA R. MARQUART, County Recorder

INDEXED

MICROFILMED

By Paul K. Hodge, Deputy

Notice of Mining Location PLACER CLAIM

RECEIVED B. L. M. AZ STATE OFFICE

TO ALL WHOM IT MAY CONCERN:

OCT 19 1979

S. K. V. No. 313

10:00 A.M.

PHOENIX, ARIZONA

This Placer Mining Claim, the name of which is the

Place Mining Claim, situate on lands belonging to the United State of America, and being a form of valuable mineral deposit other than in veins or lodes of quartz or other rock in place, was entered

upon and located for the purpose of exploration and purchase by

PHELPS DODGE CORP.

(Locator must insert either "a citizen of the United States" or "who has declared his intention to become a citizen of the United States")

the undersigned, on the 20 day of June, 1970

we claim 20 acres thereof, and have marked the same on the ground as

follows: Beginning at the SE Corner of the E 1/2 of the

NE 1/4 of the SW 1/4 of Section 19 T 12 1/2 N R 3 W

(If the land be surveyed land, make the starting point a corner of a rectilinear subdivision of such survey)

S & S R B & M

at a 4" x 4" x 4" POST (post, stone or other monument) where this notice is posted;

thence West 660 feet to a 4" x 4" x 4" POST

, thence North 1320 feet to a

4" x 4" x 4" POST, thence East 660 feet to a

4" x 4" x 4" POST, thence South 1320

feet to the place of beginning, containing 20 acres, all in Section 19

T 12 1/2 N R 3 W S & S R B & M in the Copper Basin

Mining District, in the County of YAVAPAI, in the State of Arizona,

about 6 miles in a Southeasterly direction from

Skull Valley, Ariz.

All done under the provisions of Chapter Six of Title XXXII, of the Revised Statutes of the United States [30 U.S.C.A. §21 et. seq.] and the laws of the State of Arizona.

Dated and posted on the ground this 20 day of June, 1970

Phelps Dodge Corp.

By [Signature]

NOTE—This form of notice is for use upon surveyed lands, the claim must conform to such survey by rectilinear subdivisions.

STATE OF ARIZONA, } I hereby certify that the within instrument was filed and recorded Fee No.: County of } ss. , 19 , at M.

In Docket No. , Page , at the request of

Indexed:

When recorded mail to:

Witness my hand and official seal.

Compared:

Photostated:

County Recorder

Fee: \$

By

Deputy Recorder

I. R. S.: \$

A MC 79122



SUPPLEMENT TO LOCATION NOTICE INFORMATION

The SKV. NO. 313 PLACER MINING CLAIM is owned by Phelps Dodge Corporation, whose current mailing address is Highway 92, Bisbee, Arizona, 85603. The claim was located on JUNE 20, 1970 and is situated in

NW ¼, Section 19 T12½N R3W and,  
¼, Section T R and,  
¼, Section T R and,  
¼, Section T R,

Gila and Salt River Base and Meridian, in the State of Arizona.

A MC 79122

RECEIVED  
B. L. M. AZ STATE OFFICE

OCT 19 1979

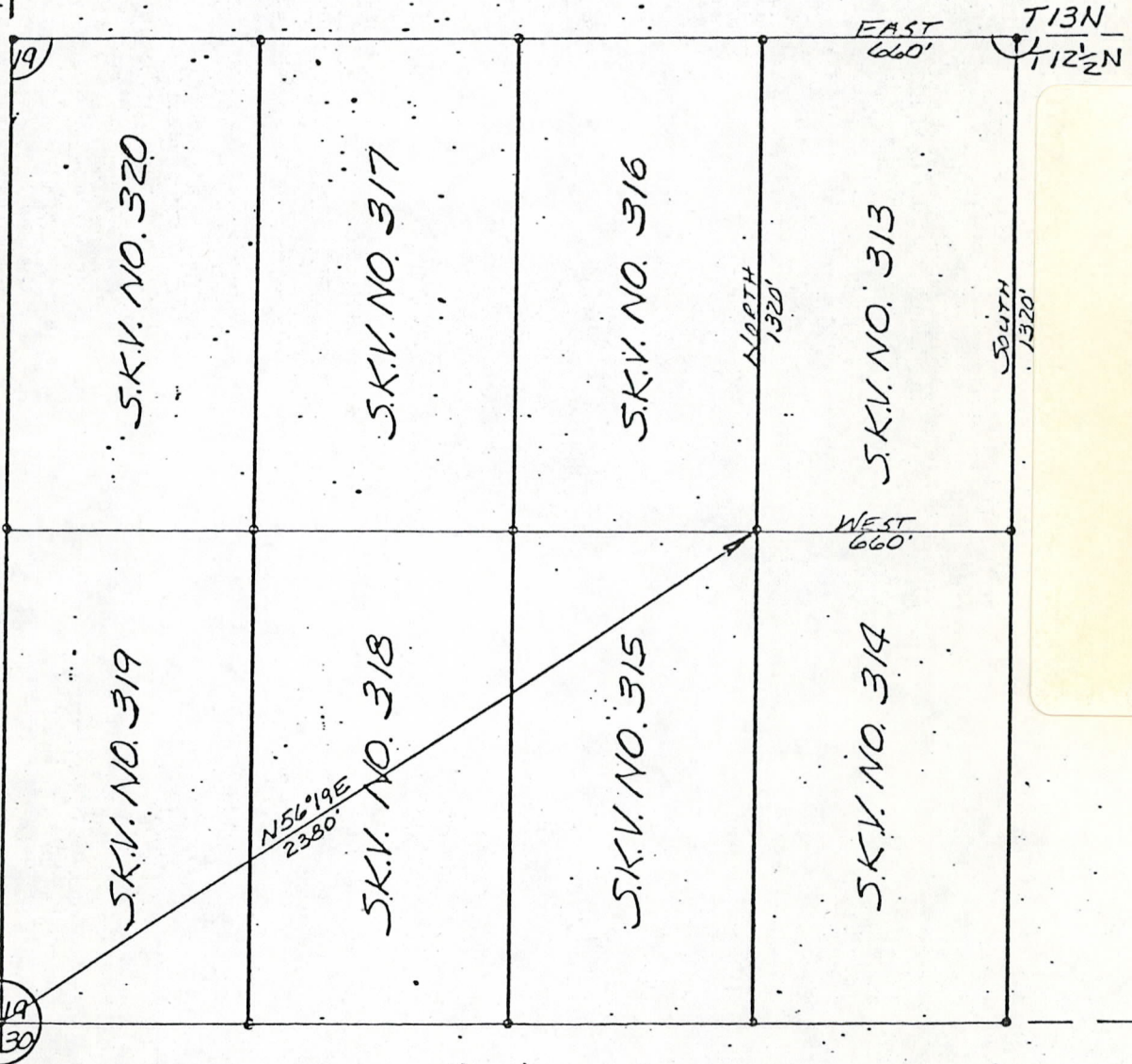
10:00 A.M.  
PHOENIX, ARIZONA



RECEIVED  
B. L. M. AZ STATE OFFICE

OCT 19 1979

10:00 A.M.  
PHOENIX, ARIZONA



R4W R3W

W $\frac{1}{2}$  SEC. 19, T12 $\frac{1}{2}$ N, R3W, G&SRB&M

PLAT OF  
S.K.V. NO. 313  
PLACER MINING CLAIM

PHELPS DODGE CORPORATION  
COPPER BASIN MINING DISTRICT  
YAVAPAI COUNTY, ARIZONA

SCALE: 1"=500'  
DATE



I do hereby certify that the within instrument was filed and recorded at the request of

Book 14 A.D., at 8:05 o'clock M. Book 613 Official Records

Page 816, Records of Yavapai County, Arizona.

WITNESS my hand and official seal the day and year first above written.

NORMA R. MARQUART, County Recorder

By Seal E. Stulze Deputy

INDEXED

MICROFILMED

Notice of Mining Location PLACER CLAIM

RECEIVED B. L. M. AZ STATE OFFICE

TO ALL WHOM IT MAY CONCERN:

OCT 19 1979

This Placer Mining Claim, the name of which is the S. K. V. No. 314 PHOENIX, ARIZONA

Place Mining Claim, situate on lands belonging to the United State of America, and being a form of valuable mineral deposit other than in veins or lodes of quartz or other rock in place, was entered upon and located for the purpose of exploration and purchase by PHELPS DODGE CORP.

(Locator must insert either "a citizen of the United States" or "who has declared his intention to become a citizen of the United States") the undersigned, on the 20 day of June, 19 70 we claim 20 acres thereof, and have marked the same on the ground as

follows: Beginning at the NE Corner of the E 1/2 of the SE 1/4 of the SW 1/4 of Section 19 T 12 1/2 N R 3 W

(If the land be surveyed land, make the starting point a corner of a rectilinear subdivision of such survey) S & S R B & M

at a 4" x 4" x 4' POST (post, stone or other monument) where this notice is posted; thence South 1320 feet to a 4" x 4" x 4' POST, thence West 660 feet to a 4" x 4" x 4' POST, thence North 1320 feet to a 4" x 4" x 4' POST, thence East 660 feet to the place of beginning, containing 20 acres, all in Section 19 T 12 1/2 N R 3 W S & S R B & M in the Copper Basin

Mining District, in the County of YAVAPAI, in the State of Arizona, about 6 miles in a Southeasterly direction from Skull Valley, Ariz.

All done under the provisions of Chapter Six of Title XXXII, of the Revised Statutes of the United States [30 U.S.C.A. §21 et. seq.] and the laws of the State of Arizona.

Dated and posted on the ground this 20 day of June, 19 70

Phelps Dodge Corp.

By

NOTE—This form of notice is for use upon surveyed lands, the claim must conform to such survey by rectilinear subdivisions.

STATE OF ARIZONA, } I hereby certify that the within instrument was filed and recorded Fee No: County of } ss. , 19 , at M.

In Docket No. , Page , at the request of

Indexed:

When recorded mail to:

Witness my hand and official seal.

Compared:

County Recorder

Photostated:

By

Deputy Recorder

Fee: \$

I. R. S.: \$

A MC 79123



SUPPLEMENT TO LOCATION NOTICE INFORMATION

The SKV. NO 314 PLACER MINING CLAIM is owned by Phelps Dodge Corporation, whose current mailing address is Highway 92, Bisbee, Arizona, 85603. The claim was located on JUNE 20 1970 and is situated in  
SW ¼, Section 19 T 12½ N R 3 W and,  
¼, Section \_\_\_\_\_ T \_\_\_\_\_ R \_\_\_\_\_ and,  
¼, Section \_\_\_\_\_ T \_\_\_\_\_ R \_\_\_\_\_ and,  
¼, Section \_\_\_\_\_ T \_\_\_\_\_ R \_\_\_\_\_,  
Gila and Salt River Base and Meridian, in the State of Arizona.

A MC 79123

RECEIVED  
B. L. M. AZ STATE OFFICE

OCT 19 1979

10:00 A.M.  
PHOENIX, ARIZONA



I do hereby certify that the within instrument is filed and recorded at the request of Phelps Dodge Corp. on Aug 14 A.D., 1970 at 8:05 o'clock Book 613 Page 817 Official Records

Records of Yavapai County, Arizona.

WITNESS my hand and official seal the day and year first above written.

NORMA R. MARQUART, County Recorder

By Seal Ethelge Deputy

INDEXED

MICROFILMED

Notice of Mining Location PLACER CLAIM

RECEIVED L.M. AZ STATE OFFICE

OCT 19 1979

S. K. V. No. 315 10:00 A.M. PHOENIX, ARIZONA

TO ALL WHOM IT MAY CONCERN:

This Placer Mining Claim, the name of which is the

Place Mining Claim, situate on lands belonging to the United State of America, and being a form of valuable mineral deposit other than in veins or lodes of quartz or other rock in place, was entered

upon and located for the purpose of exploration and purchase by

PHELPS DODGE CORP.

(Locator must insert either "a citizen of the United States" or "who has declared his intention to become a citizen of the United States") the undersigned, on the 19 day of June, 1970

we claim 20 acres thereof, and have marked the same on the ground as follows: Beginning at the NW Corner of the W 1/2 of the

SE 1/4 of the SW 1/4 of Section 19 T 12 1/2 N R 3 W

(If the land be surveyed land, make the starting point a corner of a rectilinear subdivision of such survey) S & S R B & M

at a 4" x 4" x 4' POST (post, stone or other monument) where this notice is posted;

thence East 660 feet to a 4" x 4" x 4' POST

, thence South 1320 feet to a

4" x 4" x 4' POST

, thence West 660 feet to a

4" x 4" x 4' POST

, thence North 1320

feet to the place of beginning, containing 20 acres, all in Section 19 T 12 1/2 N R 3 W S & S R B & M in the Copper Basin

Mining District, in the County of YAVAPAI, in the State of Arizona, about 6 Miles in a Southeasterly direction from Skull Valley, Ariz.

All done under the provisions of Chapter Six of Title XXXII, of the Revised Statutes of the United States [30 U.S.C.A. §21 et. seq.] and the laws of the State of Arizona.

Dated and posted on the ground this 19 day of June, 1970

Phelps Dodge Corp.

By [Signature]

NOTE—This form of notice is for use upon surveyed lands, the claim must conform to such survey by rectilinear subdivisions.

STATE OF ARIZONA, } I hereby certify that the within instrument was filed and recorded Fee No.: County of } ss. , 19 , at M.

In Docket No. , Page , at the request of

When recorded mail to:

Witness my hand and official seal.

County Recorder

By

Deputy Recorder

Indexed:

Compared:

Photostated:

Fee: \$

I. R. S.: \$

AMC 79124



RECEIVED  
B. L. M. AZ STATE OFFICE

OCT 19 1979

10:00 A.M.  
PHOENIX, ARIZONA

SUPPLEMENT TO LOCATION NOTICE INFORMATION

The S.K.V. NO. 315 PLACER MINING CLAIM is owned  
by Phelps Dodge Corporation, whose current mailing  
address is Highway 92, Bisbee, Arizona, 85603. The  
claim was located on LINE 19, 1970 and is situated in  
SW ¼, Section 19 T12½N R3W and,  
¼, Section T R and,  
¼, Section T R and,  
¼, Section T R,  
Gila and Salt River Base and Meridian, in the State of  
Arizona.

A MC 79124



I do hereby certify that the within instrument was filed and recorded at the request of Phelps Dodge Corp. on Aug 14, 1970 at 8:05 o'clock P.M. Book 613 Official Records

Page 818, Records of Yavapai County, Arizona.

WITNESS my hand and official seal the day and year first above written.

INDEXED

MICROFILMED

NORMA R. MARQUART, County Recorder

By Paul E. Hudge, Deputy

Notice of Mining Location
PLACER CLAIM

RECEIVED
B. L. M. AZ STATE OFFICE

TO ALL WHOM IT MAY CONCERN:

S. K. Y. No. 007 19 1979

This Placer Mining Claim, the name of which is the

Place Mining Claim, situate on lands belonging to the United State of America, and being a form of valuable mineral deposit other than in veins or lodes of quartz or other rock in place, was entered upon and located for the purpose of exploration and purchase by PHELPS DODGE CORP.

(Locator must insert either "a citizen of the United States" or "who has declared his intention to become a citizen of the United States") the undersigned, on the 19 day of June, 1970

we claim 20 acres thereof, and have marked the same on the ground as follows: Beginning at the SW Corner of the W 1/2 of the NE 1/4 of the SW 1/4 of Section 19 T 12 1/2 N R 3 W

(If the land be surveyed land, make the starting point a corner of a rectilinear subdivision of such survey) S & S R B & M

at a 4" x 4" x 4" POST (post, stone or other monument) where this notice is posted; thence North 1320 feet to a 4" x 4" x 4" POST, thence East 660 feet to a 4" x 4" x 4" POST, thence South 1320 feet to a 4" x 4" x 4" POST, thence WEST 660

feet to the place of beginning, containing 20 acres, all in Section 19 T 12 1/2 N R 3 W S & S R B & M in the Copper Basin

Mining District, in the County of YAVAPAI, in the State of Arizona, about 6 miles in a Southeasterly direction from Skull Valley, Ariz.

All done under the provisions of Chapter Six of Title XXXII, of the Revised Statutes of the United States [30 U.S.C.A. §21 et. seq.] and the laws of the State of Arizona.

Dated and posted on the ground this 19 day of June, 1970 Phelps Dodge Corp.

By [Signature]

NOTE—This form of notice is for use upon surveyed lands, the claim must conform to such survey by rectilinear subdivisions.

STATE OF ARIZONA, County of ss. I hereby certify that the within instrument was filed and recorded on 19, at M. In Docket No., Page, at the request of

When recorded mail to:

Witness my hand and official seal.

County Recorder By Deputy Recorder

Fee No.: Indexed: Compared: Photostated: Fee: \$ I. R. S.: \$

A MC 79125



SUPPLEMENT TO LOCATION NOTICE INFORMATION

The SKV. NO. 316 PLACER MINING CLAIM is owned by Phelps Dodge Corporation, whose current mailing address is Highway 92, Bisbee, Arizona, 85603. The claim was located on JUNE 19, 1970 and is situated in  
NW ¼, Section 19 T12½N R.3W and,  
¼, Section T R and,  
¼, Section T R and,  
¼, Section T R,  
Gila and Salt River Base and Meridian, in the State of Arizona.

A MC 79125

RECEIVED  
B. L. M. AZ STATE OFFICE

OCT 19 1979

10:00 A.M.  
PHOENIX, ARIZONA



I do hereby certify that the within instrument was filed and recorded at the request of Phelps Dodge Corp. on Aug 14 A.D., 1970 at 8:05 o'clock A.M. Book 613 Official Records Page 819, Records of Yavapai County, Arizona.

WITNESS my hand and official seal the day and year first above written

NORMA R. MARQUART, County Recorder

By Pearl Ethridge, Deputy

INDEXED

MICROFILMED

Notice of Mining Location PLACER CLAIM

RECEIVED B. L. M. AZ STATE OFFICE

OCT 19 1979

10:00 A.M.

PHOENIX, ARIZONA

TO ALL WHOM IT MAY CONCERN:

S. K. V. No. 317

This Placer Mining Claim, the name of which is the

Place Mining Claim, situate on lands belonging to the United State of America, and being a form of valuable deposit other than in veins or lodes of quartz or other rock in place, was entered upon and located for the purpose of exploration and purchase by PHELPS DODGE CORP.

(Locator must insert either "a citizen of the United States" or "who has declared his intention to become a citizen of the United States") the undersigned, on the 19 day of June, 1970

we claim 20 acres thereof, and have marked the same on the ground as follows: Beginning at the SE Corner of the E 1/2 of the NW 1/4 of the SW 1/4 of Section 19 T 12 1/2 N R 3 W

(If the land be surveyed land, make the starting point a corner of a rectilinear subdivision of such survey) S & S R B & M

at a 4" x 4" x 4" POST (post, stone or other monument) where this notice is posted; thence West 660 feet to a 4" x 4" x 4" POST, thence North 1320 feet to a 4" x 4" x 4" POST, thence East 660 feet to a 4" x 4" x 4" POST, thence South 1320 feet to the place of beginning, containing 20 acres, all in Section 19 T 12 1/2 N R 3 W S & S R B & M in the Copper Basin

Mining District, in the County of YAVAPAI, in the State of Arizona, about 6 miles in a Southeasterly direction from Skull Valley, Ariz.

All done under the provisions of Chapter Six of Title XXXII, of the Revised Statutes of the United States [30 U.S.C.A. §21 et. seq.] and the laws of the State of Arizona.

Dated and posted on the ground this 19 day of June, 1970 Phelps Dodge Corp.

By [Signature]

NOTE—This form of notice is for use upon surveyed lands, the claim must conform to such survey by rectilinear subdivisions.

STATE OF ARIZONA, County of... I hereby certify that the within instrument was filed and recorded... Fee No.: Indexed: Compared: Photostated: Fee: \$ I. R. S.: \$

A MC 79126



SUPPLEMENT TO LOCATION NOTICE INFORMATION

The SKV NO. 317 PLACER MINING CLAIM is owned by Phelps Dodge Corporation, whose current mailing address is Highway 92, Bisbee, Arizona, 85603. The claim was located on JUNE 19, 1970 and is situated in \_\_\_\_\_ NW ¼, Section 19 T12½N R3W and, \_\_\_\_\_ ¼, Section \_\_\_\_\_ T \_\_\_\_\_ R and, \_\_\_\_\_ ¼, Section \_\_\_\_\_ T \_\_\_\_\_ R and, \_\_\_\_\_ ¼, Section \_\_\_\_\_ T \_\_\_\_\_ R, Gila and Salt River Base and Meridian, in the State of Arizona.

A MC 79126

RECEIVED  
B. L. M. AZ STATE OFFICE

OCT 19 1979

10:00 A.M.  
PHOENIX, ARIZONA



WITNESS my hand and official seal the day and year first above written

NORMA R. MARQUART, County Recorder  
By Paul Studge Deputy

MICROFILMED

AMENDED NOTICE OF LOCATION  
PLACER MINING CLAIM

NOTICE IS HEREBY GIVEN:

That the Phelps Dodge Corporation, a New York Corporation, by its agent Harry E. Metz, a citizen of the United States, the undersigned, in compliance with the provisions of Chapter Six of Title XXXII of the Revised Statutes of the United States (30 U.S.C. § 21 et. seq.), as amended, and state and local laws, customs and regulations, makes this amended location of the S.K.V. No. 318 PLACER MINING CLAIM, situate on lands belonging to the United States of America, and containing a form of valuable mineral deposit other than in veins or lodes of quartz or other rock in place, claiming 20 acres consisting of the E $\frac{1}{2}$ SW $\frac{1}{4}$ SW $\frac{1}{4}$ , Section 19, Township 12 $\frac{1}{2}$  North, Range 3 West, G&SRB&M.

Said claim is situated in the Copper Basin Mining District, Yavapai County, State of Arizona, and is marked on the ground as follows:

Beginning at a 4" x 4" x 4' post or monument at the NE corner of the E $\frac{1}{2}$  of the SW $\frac{1}{4}$  of the SW $\frac{1}{4}$  of Section 19, Township 12 $\frac{1}{2}$  North, Range 3 West, G&SRB&M, where this notice is posted, thence South 1320 feet to a 4" x 4" x 4' post, thence West 660 feet to a 4" x 4" x 4' post, thence North 1320 feet to a 4" x 4" x 4' post, thence East 660 feet to the place of beginning, containing 20 acres, all in Section 19, Township 12 $\frac{1}{2}$  North, Range 3 West, G&SRB&M.

This is an amended location of the S.K.V. No. 318 PLACER MINING CLAIM located on June 19, 1970, by Harry E. Metz for the Phelps Dodge Corporation, recorded on August 14, 1970, in Book 613, Page 820, in the office of the County Recorder of Yavapai County, Arizona, and is made for the purpose of more definitely describing the boundaries of said placer mining claim, correcting irregularities, informalities, or errors, supplying omissions and correcting any defects which have existed or do exist in the original location, or the record thereof, hereby waiving no rights acquired under and by virtue of said original location. And, if the original location is void, then this amended location shall be an original location, and this amended notice an original notice of location.

Dated and posted on the ground this 11<sup>th</sup> day of December, 1970.

PHELPS DODGE CORPORATION

By Harry E. Metz

RECEIVED  
B. L. M. AZ STATE OFFICE

OCT 19 1979

10:00 A.M.  
PHOENIX, ARIZONA

A MC 79127



I do hereby certify that the within instrument was filed and recorded at the request of Phelps Dodge Corp. on Aug 14 A.D., 1970 at 8:05 o'clock M. Book 613 Official Records Page 820 Records of Yavapai County, Arizona.

WITNESS my hand and official seal the day and year first above written.

NORMA R. MARQUART, County Recorder

By Pearl Ethelge Deputy

INDEXED

MICROFILMED

Notice of Mining Location PLACER CLAIM

TO ALL WHOM IT MAY CONCERN:

S. K. V. No. 318

This Placer Mining Claim, the name of which is the

Place Mining Claim, situate on lands belonging to the United State of America, and being a form of valuable mineral deposit other than in veins or lodes of quartz or other rock in place, was entered upon and located for the purpose of exploration and purchase by PHELPS DODGE CORP.

(Locator must insert either "a citizen of the United States" or "who has declared his intention to become a citizen of the United States") the undersigned, on the 19 day of June, 19 70 we claim 20 acres thereof, and have marked the same on the ground as

follows: Beginning at the NE Corner of the E Corner of the E 1/2 of the SW 1/4 of the SW 1/4 of Section 19 T 12 1/2 N R 3 W

(If the land be surveyed land, make the starting point a corner of a rectilinear subdivision of such survey) S & S R B & M

at a 4" x 4" x 4' POST (post, stone or other monument) where this notice is posted; thence South 1320 feet to a 4" x 4" x 4' POST, thence West 660 feet to a 4" x 4" x 4' POST, thence North 1320 feet to a 4" x 4" x 4' POST, thence East 660 feet to the place of beginning, containing 20 acres, all in Section 19 T 12 1/2 N R 3 W S & S R B & M in the Copper Basin

Mining District, in the County of YAVAPAI, in the State of Arizona, about 6m miles in a Southeasterly direction from Skull Valley, Ariz.

All done under the provisions of Chapter Six of Title XXXII, of the Revised Statutes of the United States [30 U.S.C.A. §21 et. seq.] and the laws of the State of Arizona.

Dated and posted on the ground this 19 day of June, 19 70

Phelps Dodge Corp.

By [Signature]

NOTE—This form of notice is for use upon surveyed lands, the claim must conform to such survey by rectilinear subdivisions.

STATE OF ARIZONA, County of } I hereby certify that the within instrument was filed and recorded ss. , 19 , at M.

In Docket No. , Page at the request of B.L.M. AZ STATE OFFICE

When recorded mail to:

OCT 19 1979 10:00 A.M. PHOENIX, ARIZONA

Witness my hand and official seal.

County Recorder

By Deputy Recorder

Fee No.:

Indexed:

Compared:

Photostated:

Fee: \$

I. R. S.: \$



RECEIVED  
B. L. M. AZ STATE OFFICE

OCT 19 1979

1000 N. W.  
PHOENIX ARIZ 100

SUPPLEMENT TO LOCATION NOTICE INFORMATION

The SKV. No. 318 PLACER MINING CLAIM is owned by Phelps Dodge Corporation, whose current mailing address is Highway 92, Bisbee, Arizona, 85603. The claim was located on June 19, 1970 and is situated in SW  $\frac{1}{4}$ , Section 19 T 12  $\frac{1}{2}$  N R 3 W and,  $\frac{1}{4}$ , Section T R and,  $\frac{1}{4}$ , Section T R and,  $\frac{1}{4}$ , Section T R, Gila and Salt River Base and Meridian, in the State of Arizona.

A MC 79127



I do hereby certify that the within instr. was filed and recorded at the request of Phelps Dodge Corp. on May 14 A.D. at 8:05 o'clock. Book 613 Official Records

Page 821, Records of Yavapai County, Arizona.

WITNESS my hand and official seal the day and year first above written.

MICROFILMED

NORMA R. MARQUART, County Recorder

By Pearl E. Stedje Deputy

INDEXED

Notice of Mining Location PLACER CLAIM

RECEIVED B.L.M. AZ STATE OFFICE

OCT 19 1979

TO ALL WHOM IT MAY CONCERN:

This Placer Mining Claim, the name of which is the S. K. V. No. 3090 A.M. PHOENIX, ARIZONA

Place Mining Claim, situate on lands belonging to the United State of America, and being a form of valuable mineral deposit other than in veins or lodes of quartz or other rock in place, was entered upon and located for the purpose of exploration and purchase by PHELPS DODGE CORP.

(Locator must insert either "a citizen of the United States" or "who has declared his intention to become a citizen of the United States" the undersigned, on the 19 day of June, 1970

we claim 20 acres thereof, and have marked the same on the ground

follows: Beginning at the NW Corner of the W 1/2 of the SW 1/4 of the SW 1/4 of Section 19 T 12 1/2 N R 3 W

(If the land be surveyed land, make the starting point a corner of a rectilinear subdivision of such survey)

S & S R B & M

at a 4" x 4" x 4" POST (post, stone or other monument) where this notice is posted; thence East 660 feet to a 4" x 4" x 4" POST, thence South 1320 feet to a 4" x 4" x 4" POST, thence West 660 feet to a 4" x 4" x 4" POST, thence North 1320

feet to the place of beginning, containing 20 acres, all in Section 19 T 12 1/2 N R 3 W S & S R B & M in the Copper Basin

Mining District, in the County of YAVAPAI, in the State of Arizona, about 6 miles in a Southeasterly direction from Skull Valley, Ariz.

All done under the provisions of Chapter Six of Title XXXII, of the Revised Statutes of the United States [30 U.S.C.A. §21 et. seq.] and the laws of the State of Arizona.

Dated and posted on the ground this 19 day of June, 1970

Phelps Dodge Corp.

By [Signature]

NOTE—This form of notice is for use upon surveyed lands, the claim must conform to such survey by rectilinear subdivisions.

STATE OF ARIZONA, } I hereby certify that the within instrument was filed and recorded ss. County of \_\_\_\_\_, 19\_\_\_\_, at \_\_\_\_\_ M.

Fee No.:

In Docket No. \_\_\_\_\_, Page \_\_\_\_\_, at the request of \_\_\_\_\_

Indexed:

When recorded mail to:

Witness my hand and official seal.

Compared:

Photostated:

County Recorder

Fee: \$ \_\_\_\_\_

By \_\_\_\_\_

Deputy Recorder

I. R. S.: \$ \_\_\_\_\_

A M C 79128



SUPPLEMENT TO LOCATION NOTICE INFORMATION

The SKV. NO. 319 PLACER MINING CLAIM is owned by Phelps Dodge Corporation, whose current mailing address is Highway 92, Bisbee, Arizona, 85603. The claim was located on JUNE 19, 1970 and is situated in SW 1/4, Section 19 T12 1/2 N R 34 W and, 1/4, Section T R and, 1/4, Section T R and, 1/4, Section T R, Gila and Salt River Base and Meridian, in the State of Arizona.

A M C 79128

RECEIVED  
B. L. M. AZ STATE OFFICE

OCT 19 1979

10:00 A.M.  
PHOENIX, ARIZONA



I do hereby certify that the within instrument was filed and recorded at the request of Phelps Dodge Corp. on Aug 14 A.D., 1970 at 8:05 o'clock M. Book 613 Official Records

Page 872, Records of Yavapai County, Arizona.

WITNESS my hand and official seal the day and year first above written.

NORMA R. MARQUART, County Recorder

INDEXED

MICROFILMED

By

Deputy

### Notice of Mining Location PLACER CLAIM

RECEIVED  
B. L. M. AZ STATE OFFICE

TO ALL WHOM IT MAY CONCERN:

S. K. V. No. 320

OCT 19 1979

10:00 A.M.

PHOENIX, ARIZONA

This Placer Mining Claim, the name of which is the

Place Mining Claim, situate on lands belonging to the United State of America, and being a form of valuable mineral deposit other than in veins or lodes of quartz or other rock in place, was entered

upon and located for the purpose of exploration and purchase by

PHELPS DODGE CORP.

(Locator must insert either "a citizen of the United States" or "who has declared his intention to become a citizen of the United States")  
the undersigned, on the 19 day of June, 1970

we claim 20

acres thereof, and have marked the same on the ground as

follows: Beginning at the SW Corner of the W $\frac{1}{2}$  of the

NW $\frac{1}{4}$  of the SW $\frac{1}{4}$  of Section 19 T 12 $\frac{1}{2}$  N R 3 W

S & S R B & M (If the land be surveyed land, make the starting point a corner of a rectilinear subdivision of such survey)

at a 4" x 4" x 4' POST (post, stone or other monument) where this notice is posted;  
thence North 1320 feet to a 4" x 4" x 4' POST  
thence East 660 feet to a  
4" x 4" x 4' POST, thence South 1320 feet to a  
4" x 4" x 4' POST, thence West 660 feet to a

feet to the place of beginning, containing 20 acres, all in Section 19  
T 12 $\frac{1}{2}$  N R 3 W S & S R B & M in the Copper Basin

Mining District, in the County of Yavapai, in the State of Arizona,  
about 6 miles in a Southeasterly direction from  
Skull Valley, Ariz.

All done under the provisions of Chapter Six of Title XXXII, of the Revised Statutes of the United States [30 U.S.C.A. §21 et. seq.] and the laws of the State of Arizona.

Dated and posted on the ground this 19 day of June, 1970

Phelps Dodge Corp.

By

NOTE—This form of notice is for use upon surveyed lands, the claim must conform to such survey by rectilinear subdivisions.

STATE OF ARIZONA,  
County of

I hereby certify that the within instrument was filed and recorded ss. \_\_\_\_\_, 19\_\_\_\_, at \_\_\_\_\_ M.

Fee No.:

In Docket No. \_\_\_\_\_, Page \_\_\_\_\_, at the request of \_\_\_\_\_

Indexed:

When recorded mail to:

Witness my hand and official seal.

Compared:

Photostated:

County Recorder

Fee: \$ \_\_\_\_\_

By \_\_\_\_\_

Deputy Recorder

I.R.S.: \$ \_\_\_\_\_

A MC 79129



SUPPLEMENT TO LOCATION NOTICE INFORMATION

The SK.V. NO. 320 PLACER MINING CLAIM is owned by Phelps Dodge Corporation, whose current mailing address is Highway 92, Bisbee, Arizona, 85603. The claim was located on JUNE 19, 1970 and is situated in  
NW ¼, Section 19 T12½N R3W and,  
¼, Section T R and,  
¼, Section T R and,  
¼, Section T R,  
Gila and Salt River Base and Meridian, in the State of Arizona.

A MC 79129

RECEIVED  
B. L. M. AZ STATE OFFICE

OCT 19 1979

10:00 A.M.  
PHOENIX, ARIZONA



I do hereby certify that the within instrument was filed and recorded at the request of Phelps Dodge Corp of Oct 16 1972 at 9:00 o'clock a Book 787 Official Records Page 695 Records of Yavapai County, Arizona.

3-1-72  
EP

WITNESS my hand and official seal the day and year first above written.

FATSY C. JENNEY, County Recorder

INDEXED

Microfilmed

By Mary E. Hampton

Deputy

### Notice of Mining Location PLACER CLAIM



A MC 79130

TO ALL WHOM IT MAY CONCERN:

This Placer Mining Claim, the name of which is the S. K. V. No. 1-A

Place Mining Claim, situate on lands belonging to the United State of America, and being a form of valuable mineral deposit other than in veins or lodes of quartz or other rock in place, was entered

upon and located for the purpose of exploration and purchase by \_\_\_\_\_

PHELPS DODGE CORPORATION

(Locator must insert either "a citizen of the United States" or "who has declared his intention to become a citizen of the United States")

the undersigned, on the 12<sup>th</sup> day of October, 1972

we claim 20 acres thereof, and have marked the same on the ground as

follows: Beginning at the SE Corner of the E 1/2 of the NE 1/4

of the NE 1/4 of Section 24 T 13 N R 4 W

(If the land be surveyed land, make the starting point a corner of a rectilinear subdivision of such survey)

G & S R B & M

RECEIVED  
B.L. LAZ STATE OFFICE

OCT 19 1972

10:00 A.M.  
PHOENIX, ARIZONA

at a 4" x 4" x 4' POST (post, stone or other monument) where this notice is posted;

thence West 660 feet to a 4" x 4" x 4' POST

, thence North 1320 feet to a

4" x 4" x 4' POST

, thence East 660 feet to a

4" x 4" x 4' POST

, thence South 1320

feet to the place of beginning, containing 20 acres, all in Section 24

T 13 N R 4 W G & S R B & M in Copper Basin

Mining District, in the County of YAVAPAI, in the State of Arizona,

about 5 miles in a Southeasterly direction from

Skull Valley, Arizona

This is intended as an original location of the S.K.V. No. 1-A placer mining claim, covering all of the same ground included in the S.K.V. No. 1 placer mining claim, located on June 17, 1970, by the undersigned, the notice of location of which was recorded August 14, 1970, in Book 613, page 540, in the office of the County Recorder of Yavapai County, Arizona. All of the requirements of law relating to the location of mining claims have been, or within the times required by law will be, complied with by this location, including the performance of new location work, but by this location the undersigned does not intend to and does not waive any rights it may have acquired under and by virtue of the location of the said S.K.V. No. 1 placer mining claim.

Dated and posted on the ground this 12<sup>th</sup> day of October, 1972.

PHELPS DODGE CORPORATION

By

Harry E. Metz  
Harry E. Metz



SUPPLEMENT TO LOCATION NOTICE INFORMATION

The S.K.V. NO. 1-A PLACER MINING CLAIM is owned by Phelps Dodge Corporation, whose current mailing address is Highway 92, Bisbee, Arizona, 85603. The claim was located on OCT. 12<sup>TH</sup> 1972 and is situated in \_\_\_\_\_ NE  $\frac{1}{4}$ , Section 24 T 13N R 4W and, \_\_\_\_\_  $\frac{1}{4}$ , Section \_\_\_\_\_ T \_\_\_\_\_ R \_\_\_\_\_ and, \_\_\_\_\_  $\frac{1}{4}$ , Section \_\_\_\_\_ T \_\_\_\_\_ R \_\_\_\_\_ and, \_\_\_\_\_  $\frac{1}{4}$ , Section \_\_\_\_\_ T \_\_\_\_\_ R \_\_\_\_\_, Gila and Salt River Base and Meridian, in the State of Arizona.

RECEIVED  
B.L.M. AZ STATE OFFICE

OCT 19 1979

10:00 A.M.  
PHOENIX, ARIZONA

A M C 79130



RECEIVED  
B. L. AZ STATE OFFICE


OCT 19 1979

10:00 A.M.  
PHOENIX, ARIZONA



A MC 79130

1/4 COR.  
⊕



NE 1/4 SEC. 24 T13N RAW  
G&SRB&M

RAW R3W

PLAT OF S.K.V. NO. 1-A PLACER MINING CLAIM	PHELPS DODGE CORPORATION COPPER BASIN MINING DISTRICT YAVAPAI COUNTY, ARIZONA	SCALE: 1"=500' DATE
--	---	------------------------



I do hereby certify that the within instrument was filed and recorded at the request of Phelps Dodge Corp on Oct 16 A.D., 1972 at 9:00 o'clock a Book 787 Official Records

Page 696 Records of Yavapai County, Arizona.

WITNESS my hand and official seal the day and year first above written.

INDEXED Microfilmed By Mary E Hampton Patsy C. Jenney, County Recorder

### Notice of Mining Location PLACER CLAIM



A MC 79131

TO ALL WHOM IT MAY CONCERN:

This Placer Mining Claim, the name of which is the S. K. V. No. 2-A

Place Mining Claim, situate on lands belonging to the United State of America, and being a form of valuable mineral deposit other than in veins or lodes of quartz or other rock in place, was entered

upon and located for the purpose of exploration and purchase by \_\_\_\_\_

PHELPS DODGE CORPORATION

RECEIVED  
B.L.M. AZ STATE OFFICE

OCT 19 1979

(Locator must insert either "a citizen of the United States" or "who has declared his intention to become a citizen of the United States")

the undersigned, on the 12<sup>th</sup> day of October, 1972

PHOENIX, ARIZONA

we claim 20 acres thereof, and have marked the same on the ground as

follows: Beginning at the NE corner of the E 1/2 of the

SE 1/4 of the NE 1/4 of Sec 24 T 13 N R 4 W

(If the land be surveyed land, make the starting point a corner of a rectilinear subdivision of such survey)

G & S R B & M

at a 4" x 2" x 4" POST (post, stone or other monument) where this notice is posted;

thence South 1320 feet to a 4" x 4" x 4" POST

, thence West 660 feet to a

4" x 4" x 4" POST, thence North 1320 feet to a

4" x 4" x 4" POST, thence East 660

feet to the place of beginning, containing 20 acres, all in Section 24

T 13 N R 4 W G & S R B & M in the Copper Basin

Mining District, in the County of YAVAPAT, in the State of Arizona,

about 5 miles in a Southeasterly direction from

Skull Valley, Arizona

This is intended as an original location of the S.K.V. No. 2-A placer mining claim, covering all of the same ground included in the S.K.V. No. 2 placer mining claim, located on June 17, 1970, by the undersigned, the notice of location of which was recorded August 18, 1970 in Book 613, page 541, in the office of the County Recorder of Yavapai County, Arizona. All of the requirements of law relating to the location of mining claims have been, or within the times required by law will be, complied with by this location, including the performance of new location work, but by this location the undersigned does not intend to and does not waive any rights it may have acquired under and by virtue of the location of the said S.K.V. No. 2 placer mining claim.

Dated and posted on the ground this 12<sup>th</sup> day of October 1972.

PHELPS DODGE CORPORATION

By Harry E. Metz  
Harry E. Metz







INDEXED  
Microfilmed  
PATSY C. JENNEY, County Recorder  
By Mary E. Hampton Deputy

### Notice of Mining Location PLACER CLAIM

TO ALL WHOM IT MAY CONCERN:

This Placer Mining Claim, the name of which is the S. K. V. No. 3-A

Place Mining Claim, situate on lands belonging to the United State of America, and being a form of valuable mineral deposit other than in veins or lodes of quartz or other rock in place, was entered upon and located for the purpose of exploration and purchase by  
PHELPS DODGE CORPORATION

(Locator must insert either "a citizen of the United States" or "who has declared his intention to become a citizen of the United States")  
the undersigned, on the 12<sup>th</sup> day of October, 1972

we claim 20 acres thereof, and have marked the same on the ground as follows: Beginning at the NW Corner of the W 1/2 of the

SE 1/4 of the NE 1/4 of Section 24 T 13 N R 4 W

(If the land be surveyed land, make the starting point a corner of a rectilinear subdivision of such survey)  
G & S R B & M

RECEIVED  
B. L. M. AZ STATE OFFICE

OCT 19 1972

at a 4" x 4" x 4" POST (post, stone or other monument) with this notice posted; thence East 660 feet to a 4" x 4" x 4" POST

, thence South 1320 feet to a

4" x 4" x 4" POST, thence West 660 feet to a

4" x 4" x 4" POST, thence North 1320

feet to the place of beginning, containing 20 acres, all in Section 24

T 13 N R 4 W G & S R B & M in the Copper Basin

Mining District, in the County of YAVAPAI, in the State of Arizona,

about 5 miles in a Southeasterly direction from Skull Valley, Arizona

This is intended as an original location of the S.K.V. No. 3-A placer mining claim, covering all of the same ground included in the S.K.V. No. 3 placer mining claim, located on June 17, 1970, by the undersigned, the notice of location of which was recorded August 14, 1970, in Book 613, page 542, in the office of the County Recorder of Yavapai County, Arizona. All of the requirements of law relating to the location of mining claims have been, or within the times required by law will be, complied with by this location, including the performance of new location work, but by this location the undersigned does not intend to and does not waive any rights it may have acquired under and by virtue of the location of the said S.K.V. No. 3 placer mining claim.

Dated and posted on the ground this 12<sup>th</sup> day of October 1972.

PHELPS DODGE CORPORATION

By Harry E. Metz  
Harry E. Metz

A MC 79132



A MC 79132

SUPPLEMENT TO LOCATION NOTICE INFORMATION

The S.K.V. NO. 3-A PLACER MINING CLAIM is owned by Phelps Dodge Corporation, whose current mailing address is Highway 92, Bisbee, Arizona, 85603. The claim was located on Oct. 12<sup>th</sup> 1972 and is situated in \_\_\_\_\_ NE  $\frac{1}{4}$ , Section 24 T 13N R 4W and, \_\_\_\_\_  $\frac{1}{4}$ , Section \_\_\_\_\_ T \_\_\_\_\_ R \_\_\_\_\_ and, \_\_\_\_\_  $\frac{1}{4}$ , Section \_\_\_\_\_ T \_\_\_\_\_ R \_\_\_\_\_ and, \_\_\_\_\_  $\frac{1}{4}$ , Section \_\_\_\_\_ T \_\_\_\_\_ R \_\_\_\_\_, Gila and Salt River Base and Meridian, in the State of Arizona.


RECEIVED  
B. L. M. AZ STATE OFFICE  
OCT 19 1979  
10:00 A.M.  
PHOENIX, ARIZONA



INDEXED

PATSY C. JENNEY, County Recorder  
Microfilmed By Mary E. Hampton Deputy

### Notice of Mining Location PLACER CLAIM



AMC 79133

TO ALL WHOM IT MAY CONCERN:

This Placer Mining Claim, the name of which is the S. K. V. No. 4-A

Place Mining Claim, situate on lands belonging to the United State of America, and being a form of valuable mineral deposit other than in veins or lodes of quartz or other rock in place, was entered

upon and located for the purpose of exploration and purchase by

PHELPS DODGE CORPORATION

(Locator must insert either "a citizen of the United States" or "who has declared his intention to become a citizen of the United States")  
the undersigned, on the 12<sup>th</sup> day of October, 1972

we claim 20 acres thereof, and have marked the same on the ground as

follows: Beginning at the SW Corner of the W 1/2 of the

NE 1/4 of the NE 1/4 of Section 24 T 13 N R 4 W

(If the land be surveyed land, make the starting point a corner of a rectilinear subdivision of such survey)

G & S R B & M

RECEIVED  
B. L. M. AZ STATE OFFICE

OCT 19 1972

10:00 A.M.

PHOENIX, ARIZONA

at a 4" x 4" x 4" POST (post, stone or other monument) where this notice is posted;

thence North 1320 feet to a 4" x 4" x 4" POST

, thence East 660 feet to a

4" x 4" x 4" POST, thence South 1320 feet to a

4" x 4" x 4" POST, thence West 660

feet to the place of beginning, containing 20 acres, all in Section 24

T 13 N R 4 W G & S R B & M in the Copper Basin

Mining District, in the County of YAVAPAI, in the State of Arizona,

about 5 miles in a Southeasterly direction from

Skull Valley, Arizona

This is intended as an original location of the S.K.V. No. 4-A placer mining claim, covering all of the same ground included in the S.K.V. No. 4 placer mining claim, located on June 17, 1970, by the undersigned, the notice of location of which was recorded August 14, 1970, in Book 613, page 543, in the office of the County Recorder of Yavapai County, Arizona. All of the requirements of law relating to the location of mining claims have been, or within the times required by law will be, complied with by this location, including the performance of new location work, but by this location the undersigned does not intend to and does not waive any rights it may have acquired under and by virtue of the location of the said S.K.V. No. 4 placer mining claim.

Dated and posted on the ground this 12<sup>th</sup> day of October 1972.

PHELPS DODGE CORPORATION

By Harry E. Metz  
Harry E. Metz



SUPPLEMENT TO LOCATION NOTICE INFORMATION

The S.K.V. NO. 4-A PLACER MINING CLAIM is owned by Phelps Dodge Corporation, whose current mailing address is Highway 92, Bisbee, Arizona, 85603. The claim was located on OCT. 12, 1972 and is situated in \_\_\_\_\_ NE  $\frac{1}{4}$ , Section 24 T 13N R 4W and, \_\_\_\_\_  $\frac{1}{4}$ , Section \_\_\_\_\_ T \_\_\_\_\_ R \_\_\_\_\_ and, \_\_\_\_\_  $\frac{1}{4}$ , Section \_\_\_\_\_ T \_\_\_\_\_ R \_\_\_\_\_ and, \_\_\_\_\_  $\frac{1}{4}$ , Section \_\_\_\_\_ T \_\_\_\_\_ R \_\_\_\_\_, Gila and Salt River Base and Meridian, in the State of Arizona.

RECEIVED  
B.L.M. AZ STATE OFFICE

OCT 19 1979

10:00 A.M.  
PHOENIX, ARIZONA

A MC 79133



INDEXED Microfilmed  
PATSY C. JENNEY, County Recorder  
By Mary E. Hampton Deputy

### Notice of Mining Location PLACER CLAIM

TO ALL WHOM IT MAY CONCERN:

This Placer Mining Claim, the name of which is the S. K. V. No. 5-A

Place Mining Claim, situate on lands belonging to the United State of America, and being a form of valuable mineral deposit other than in veins or lodes of quartz or other rock in place, was entered upon and located for the purpose of exploration and purchase by

PHELPS DODGE CORPORATION

(Locator must insert either "a citizen of the United States" or "who has declared his intention to become a citizen of the United States")  
the undersigned, on the 12<sup>th</sup> day of October, 1972

we claim 20 acres thereof, and have marked the same on the ground as follows: Beginning at the SE corner of the E 1/2 of the NW 1/4

of the NE 1/4 of Section 24 T 13 N R 4 W  
(If the land be surveyed land, make the starting point a corner of a rectangular subdivision of such survey)  
G & S R B & M

RECEIVED  
B.L. & A.Z. STATE OFFICE  
OCT 19 1979  
10:00 A.M.  
PHOENIX, ARIZONA

at a 4" x 4" x 4" POST (post, stone or other monument) where this notice is posted; thence West 660 feet to a 4" x 4" x 4" POST

, thence North 1320 feet to a

4" x 4" x 4" POST, thence East 660 feet to a

4" x 4" x 4" POST, thence South 1320

feet to the place of beginning, containing 20 acres, all in SECTION 24

T 13 N R 4 W G & S R B & M in Copper Basin

Mining District, in the County of YAVAPAI, in the State of Arizona,

about 5 Miles in a Southeasterly direction from

Skull Valley, Arizona

This is intended as an original location of the S.K.V. No. 5-A placer mining claim, covering all of the same ground included in the S.K.V. No. 5 placer mining claim, located on June 17, 1970, by the undersigned, the notice of location of which was recorded August 14, 1970, in Book 613, page 544, in the office of the County Recorder of Yavapai County, Arizona. All of the requirements of law relating to the location of mining claims have been, or within the times required by law will be, complied with by this location, including the performance of new location work, but by this location the undersigned does not intend to and does not waive any rights it may have acquired under and by virtue of the location of the said S.K.V. No. 5 placer mining claim.

Dated and posted on the ground this 12<sup>th</sup> day of October 1972.

PHELPS DODGE CORPORATION

By Harry E. Metz  
Harry E. Metz

AMC 79134



RECEIVED  
B. L. M. AZ STATE OFFICE

OCT 19 1979

10:00 A.M.  
PHOENIX, ARIZONA

A MC 79134

SUPPLEMENT TO LOCATION NOTICE INFORMATION

The S.K.V. NO. 5-A PLACER MINING CLAIM is owned by Phelps Dodge Corporation, whose current mailing address is Highway 92, Bisbee, Arizona, 85603. The claim was located on Oct. 12, 1972 and is situated in NE ¼, Section 24 T 13N R 4W and, ¼, Section      T      R      and, ¼, Section      T      R      and, ¼, Section      T      R     , Gila and Salt River Base and Meridian, in the State of Arizona.



Records of Yavapai County, Arizona.

WITNESS my hand and official seal the day and year first above written.

INDEXED

Microfilmed

PATSY C. JENNEY, County Recorder

By Mary C. Hampton Deputy

### Notice of Mining Location PLACER CLAIM

TO ALL WHOM IT MAY CONCERN:

This Placer Mining Claim, the name of which is the S. K. V. No. 6-A

Place Mining Claim, situate on lands belonging to the United State of America, and being a form of valuable mineral deposit other than in veins or lodes of quartz or other rock in place, was entered

upon and located for the purpose of exploration and purchase by B. L. AZ STATE OFFICE

PHELPS DODGE CORPORATION

RECEIVED  
OCT 19 1979

A MC 79135

(Locator must insert either "a citizen of the United States" or "who has declared his intention to become a citizen of the United States")

the undersigned, on the 12<sup>th</sup> day of October, 1972

we claim 20 acres thereof, and have marked the same on the ground as

follows: Beginning at the NE Corner of the E 1/2 of the

SW 1/4 of the NE 1/4 of Sec. 24 T 13 N R 4 W

(If the land be surveyed land, make the starting point a corner of a rectilinear subdivision of such survey)

G & S R B & M

at a 4" x 4" x 4" POST (post, stone or other monument) where this notice is posted;

thence South 1320 feet to a 4" x 4" x 4" POST

, thence West 660 feet to a

4" x 4" x 4" POST, thence North 1320 feet to a

4" x 4" x 4" POST, thence East 660

feet to the place of beginning, containing 20 acres, all in Section 24

T 13 N R 4 W G & S R B & M in the Copper Basin

Mining District, in the County of YAVAPAI, in the State of Arizona,

about 5 miles in a Southeasterly direction from

Skull Valley, Arizona

This is intended as an original location of the S.K.V. No. 6-A placer mining claim, covering all of the same ground included in the S.K.V. No. 6 placer mining claim, located on June 17, 1970, by the undersigned, the notice of location of which was recorded August 14, 1970, in Book 613, page 545, in the office of the County Recorder of Yavapai County, Arizona. All of the requirements of law relating to the location of mining claims have been, or within the times required by law will be, complied with by this location, including the performance of new location work, but by this location the undersigned does not intend to and does not waive any rights it may have acquired under and by virtue of the location of the said S.K.V. No. 6 placer mining claim.

Dated and posted on the ground this 12<sup>th</sup> day of October 1972.

PHELPS DODGE CORPORATION

By Harry E. Metz  
Harry E. Metz



A MC 79135

SUPPLEMENT TO LOCATION NOTICE INFORMATION

The S.K.V. NO. 6-A PLACER MINING CLAIM is owned by Phelps Dodge Corporation, whose current mailing address is Highway 92, Bisbee, Arizona, 85603. The claim was located on Oct. 12, 1972 and is situated in \_\_\_\_\_ NE  $\frac{1}{4}$ , Section 24 T 13N R 4W and, \_\_\_\_\_  $\frac{1}{4}$ , Section \_\_\_\_\_ T \_\_\_\_\_ R \_\_\_\_\_ and, \_\_\_\_\_  $\frac{1}{4}$ , Section \_\_\_\_\_ T \_\_\_\_\_ R \_\_\_\_\_ and, \_\_\_\_\_  $\frac{1}{4}$ , Section \_\_\_\_\_ T \_\_\_\_\_ R \_\_\_\_\_, Gila and Salt River Base and Meridian, in the State of Arizona.

RECEIVED  
B.L.M. AZ STATE OFFICE  
OCT 19 1979  
10:00 A.M.  
PHOENIX, ARIZONA



WITNESS my hand and official seal the day and year first above written.

INDEXED

Microfilmed

PATSY C. JENNEY, County Recorder

By Mary E. Hampton Dep

### Notice of Mining Location PLACER CLAIM

TO ALL WHOM IT MAY CONCERN:

This Placer Mining Claim, the name of which is the S. K. V. No. 7-A

Place Mining Claim, situate on lands belonging to the United State of America, and being a form of valuable mineral deposit other than in veins or lodes of quartz or other rock in place, was entered upon and located for the purpose of exploration and purchase by

PHELPS DODGE CORPORATION

RECEIVED  
B. L. H. STATE OFFICE

OCT 19 1979

(Locator must insert either "a citizen of the United States" or "who has declared his intention to become a citizen of the United States")  
the undersigned, on the 12<sup>th</sup> day of October, 1972

we claim 20 acres thereof, and have marked the same on the ground as follows: Beginning at the NW Corner of the W 1/2 of the

SW 1/4 of the NE 1/4 of Section 24 T 13 N R 4 W

(If the land be surveyed land, make the starting point a corner of a rectilinear subdivision of such survey)

G & S R B & M

at a 4" x 4" x 4" POST (post, stone or other monument) where this notice is posted; thence East 660 feet to a 4" x 4" x 4" POST

, thence South 1320 feet to a

4" x 4" x 4" POST, thence West 660 feet to a

4" x 4" x 4" POST, thence North 1320

feet to the place of beginning, containing 20 acres, all in Section 24

T 13 N R 4 W G & S R B & M in the Copper Basin

Mining District, in the County of YAVAPAI, in the State of Arizona,

about 5 miles in a Southeasterly direction from

Skull Valley, Arizona

This is intended as an original location of the S.K.V. No. 7-A placer mining claim, covering all of the same ground included in the S.K.V. No. 7 placer mining claim, located on June 13, 1970, by the undersigned, the notice of location of which was recorded August 14, 1970, in Book 613, page 546, in the office of the County Recorder of Yavapai County, Arizona. All of the requirements of law relating to the location of mining claims have been, or within the times required by law will be, complied with by this location, including the performance of new location work, but by this location the undersigned does not intend to and does not waive any rights it may have acquired under and by virtue of the location of the said S.K.V. No. 7 placer mining claim.

Dated and posted on the ground this 12<sup>th</sup> day of October 1972.

PHELPS DODGE CORPORATION

By Harry E. Metz  
Harry E. Metz

A MC 79136



RECEIVED  
G. L. CL. AZ STATE OFFICE

OCT 19 1979

10:00 A.M.  
PHOENIX, ARIZONA

A M C  
79136


SUPPLEMENT TO LOCATION NOTICE INFORMATION

The S.K.V. NO. 7-A PLACER MINING CLAIM is owned by Phelps Dodge Corporation, whose current mailing address is Highway 92, Bisbee, Arizona, 85603. The claim was located on Oct. 12, 1972 and is situated in \_\_\_\_\_ NE  $\frac{1}{4}$ , Section 24 T 13N R 4W and, \_\_\_\_\_  $\frac{1}{4}$ , Section \_\_\_\_\_ T \_\_\_\_\_ R \_\_\_\_\_ and, \_\_\_\_\_  $\frac{1}{4}$ , Section \_\_\_\_\_ T \_\_\_\_\_ R \_\_\_\_\_ and, \_\_\_\_\_  $\frac{1}{4}$ , Section \_\_\_\_\_ T \_\_\_\_\_ R \_\_\_\_\_, Gila and Salt River Base and Meridian, in the State of Arizona.



INDEXED Microfilmed RATS C. JENNEY, County Recorder  
By Mary E. Hampton Deputy.

### Notice of Mining Location PLACER CLAIM



A M C 79137

TO ALL WHOM IT MAY CONCERN:

This Placer Mining Claim, the name of which is the S. K. V. No. 8-A

Place Mining Claim, situate on lands belonging to the United State of America, and being a form of valuable mineral deposit other than in veins or lodes of quartz or other rock in place, was entered upon and located for the purpose of exploration and purchase by  
PHELPS DODGE CORPORATION

(Locator must insert either "a citizen of the United States" or "who has declared his intention to become a citizen of the United States")  
the undersigned, on the 12<sup>th</sup> day of October, 1972

we claim 20 acres thereof, and have marked the same on the ground as follows: Beginning at the SW Corner of the W 1/2 of the

NW 1/4 of the NE 1/4 of Section 24 T 13 N R 4 W  
(If the land be surveyed land, make the starting point a corner of a rectilinear subdivision of such survey)  
G & S R B & M

RECEIVED  
B. L. M. STATE OFFICE

OCT 19 1979

10:00 A.M.  
PHOENIX, ARIZONA

at a 4" x 4" x 4" POST (post, stone or other monument) where this notice is posted;  
thence North 1320 feet to a 4" x 4" x 4" POST  
4" x 4" x 4" POST, thence East 660 feet to a  
4" x 4" x 4" POST, thence South 1320 feet to a  
4" x 4" x 4" POST, thence West 660  
feet to the place of beginning, containing 20 acres, all in Section 24

T 13 N R 4 W G & S R B & M in the Copper Basin  
Mining District, in the County of YAVAPAI, in the State of Arizona,  
about 5 Miles in a Southeasterly direction from  
Skull Valley, Arizona

This is intended as an original location of the S.K.V. No. 8-A  
placer mining claim, covering all of the same ground included in the S.K.V.  
No. 8 placer mining claim, located on June 18, 1970, by the  
undersigned, the notice of location of which was recorded August 14,  
1970, in Book 613, page 547, in the office of the County Recorder  
of Yavapai County, Arizona. All of the requirements of law relating to the  
location of mining claims have been, or within the times required by law will  
be, complied with by this location, including the performance of new location  
work, but by this location the undersigned does not intend to and does not  
waive any rights it may have acquired under and by virtue of the location of  
the said S.K.V. No. 8 placer mining claim.

Dated and posted on the ground this 12<sup>th</sup> day of October 1972.

PHELPS DODGE CORPORATION

By Harry E. Metz  
Harry E. Metz








WITNESS my hand and official seal the day and year first above written.

INDEXED Microfilmed By Mary E. Hampton Deputy Patsy C. Jenney County Recorder

### Notice of Mining Location PLACER CLAIM



A MC 79138

TO ALL WHOM IT MAY CONCERN:

This Placer Mining Claim, the name of which is the S. K. V. No. 9-A

Place Mining Claim, situate on lands belonging to the United State of America, and being a form of valuable mineral deposit other than in veins or lodes of quartz or other rock in place, was entered upon and located for the purpose of exploration and purchase by PHELPS DODGE CORPORATION

(Locator must insert either "a citizen of the United States" or "who has declared his intention to become a citizen of the United States") the undersigned, on the 12<sup>th</sup> day of October, 1972 we claim 20 acres thereof, and have marked the same on the ground as

follows: Beginning at the SE Corner of the E 1/2 of the NE 1/4 of the NW 1/4 of Section 24 T 13 N R 4 W (If the land be surveyed land, make the starting point a corner of a rectilinear subdivision of the survey) G & S R B & M

RECEIVED  
B. L. M. AZ STATE OFFICE

OCT 19 1979

10:00 A.M.  
PHOENIX, ARIZONA

at a 4" x 4" x 4" POST (post, stone or other monument) where this notice is posted; thence West 660 feet to a 4" x 4" x 4" POST, thence North 1320 feet to a 4" x 4" x 4" POST, thence East 660 feet to a 4" x 4" x 4" POST, thence South 1320

feet to the place of beginning, containing 20 acres, all in Section 24 T 13 N R 4 W G & S R B & M in Copper Basin

Mining District, in the County of YAVAPAI, in the State of Arizona, about 5 miles in a Southeasterly direction from Skull Valley, Arizona

This is intended as an original location of the S.K.V. No. 9-A placer mining claim, covering all of the same ground included in the S.K.V. No. 9 placer mining claim, located on June 18, 1970, by the undersigned, the notice of location of which was recorded August 14, 1970, in Book 613, page 548, in the office of the County Recorder of Yavapai County, Arizona. All of the requirements of law relating to the location of mining claims have been, or within the times required by law will be, complied with by this location, including the performance of new location work, but by this location the undersigned does not intend to and does not waive any rights it may have acquired under and by virtue of the location of the said S.K.V. No. 9 placer mining claim.

Dated and posted on the ground this 12<sup>th</sup> day of October 1972.

PHELPS DODGE CORPORATION

By Harry E. Metz  
Harry E. Metz



A MC 78919

SUPPLEMENT TO LOCATION NOTICE INFORMATION

The S.K.V. NO. 9-A PLACER MINING CLAIM is owned by Phelps Dodge Corporation, whose current mailing address is Highway 92, Bisbee, Arizona, 85603. The claim was located on Oct. 12, 1972 and is situated in \_\_\_\_\_ NW  $\frac{1}{4}$ , Section 24 T 13N R 4W and, \_\_\_\_\_  $\frac{1}{4}$ , Section \_\_\_\_\_ T \_\_\_\_\_ R \_\_\_\_\_ and, \_\_\_\_\_  $\frac{1}{4}$ , Section \_\_\_\_\_ T \_\_\_\_\_ R \_\_\_\_\_ and, \_\_\_\_\_  $\frac{1}{4}$ , Section \_\_\_\_\_ T \_\_\_\_\_ R \_\_\_\_\_, Gila and Salt River Base and Meridian, in the State of Arizona.

RECEIVED  
B. L. M. AZ STATE OFFICE

OCT 19 1979

10:00 A.M.  
PHOENIX, ARIZONA



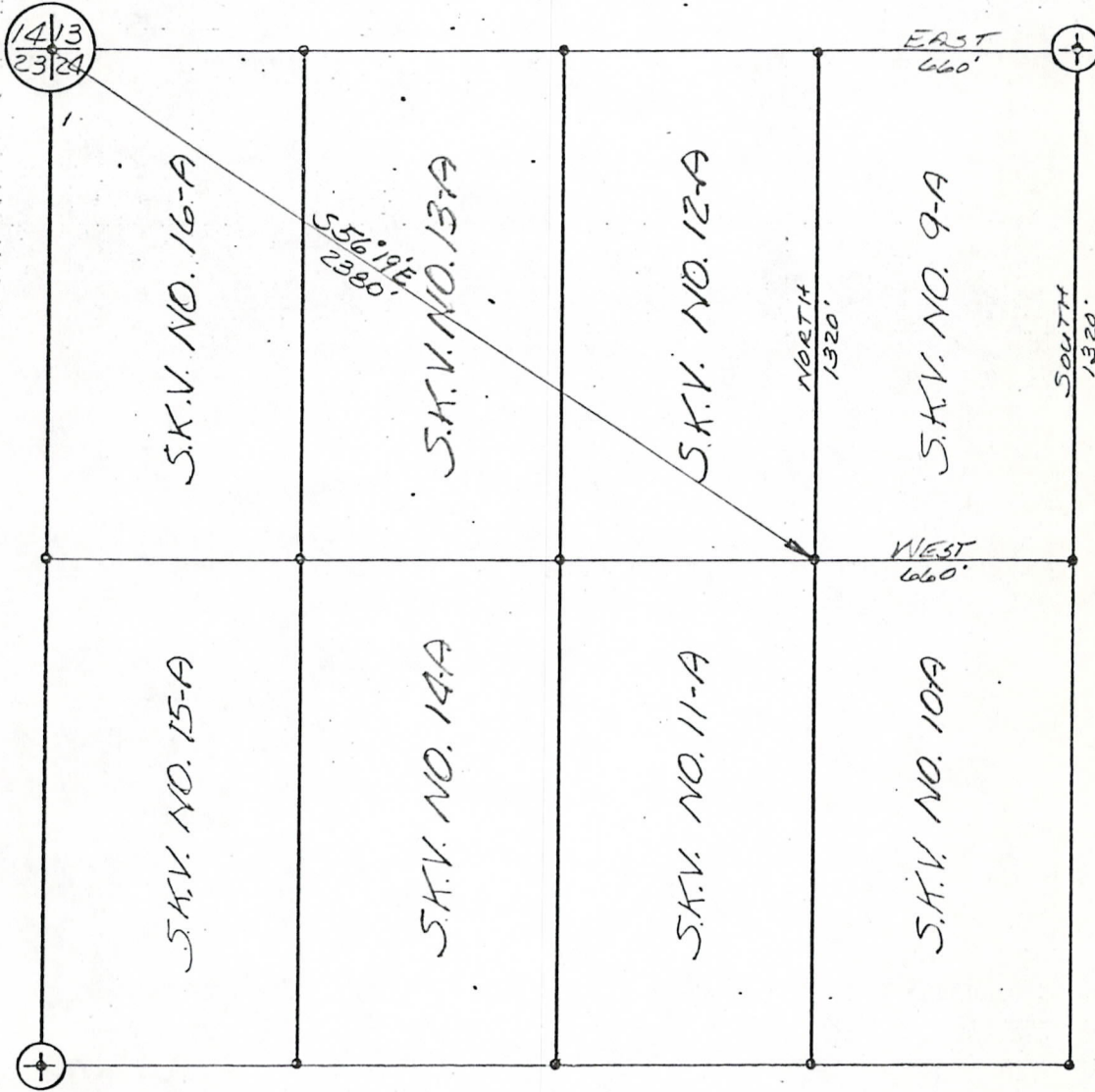
RECEIVED  
B. L. M. AZ STATE OFFICE

OCT 19 1979

10:00 A.M.  
PHOENIX, ARIZONA



A MC 79138



NW¼ SEC. 24 T13N RAW G&SRB&M

PLAT OF  
S.K.V. NO. 9-A  
PLACER MINING CLAIM

PHELPS DODGE CORPORATION  
COPPER BASIN MINING DISTRICT  
YAVAPAI COUNTY, ARIZONA

SCALE: 1"=500'  
DATE



WITNESS my hand and official seal the day and year first above written.

PATSY C. JENNEY, County Recorder  
By Mary E. Hampton Deputy

INDEXED

Microfilmed  
**Notice of Mining Location**  
**PLACER CLAIM**



TO ALL WHOM IT MAY CONCERN:

This Placer Mining Claim, the name of which is the S. K. V. No. 10-A

Place Mining Claim, situate on lands belonging to the United State of America, and being a form of valuable mineral deposit other than in veins or lodes of quartz or other rock in place, was entered

upon and located for the purpose of exploration and purchase by \_\_\_\_\_

PHELPS DODGE CORPORATION

(Locator must insert either "a citizen of the United States" or "who has declared his intention to become a citizen of the United States")  
the undersigned, on the 12<sup>th</sup> day of October, 1972

we claim 20 acres thereof, and have marked the same on the ground as

follows: Beginning at the NE Corner of the E 1/2 of the

SE 1/4 of the NW 1/4 of Sec. 24 T 13 N R 4 W

(If the land be surveyed land, make the starting point a corner of a rectilinear subdivision of such survey)

G & S R B & M

RECEIVED  
STATE OFFICE

OCT 19 1972

10:00 A.M.  
PHOENIX, ARIZONA

at a 4" x 4" x 4" POST (post, stone or other monument) where this notice is posted;

thence South 1320 feet to a 4" x 4" x 4" POST

, thence West 660 feet to a

4" x 4" x 4" POST, thence North 1320 feet to a

4" x 4" x 4" POST, thence East 660

feet to the place of beginning, containing 20 acres, all in Section 24

T 13 N R 4 W G & S R B & M in the Copper Basin

Mining District, in the County of YAVAPAI, in the State of Arizona,

about 4 miles in a Southeasterly direction from

Skull Valley, Arizona

This is intended as an original location of the S.K.V. No. 10-A placer mining claim, covering all of the same ground included in the S.K.V. No. 10 placer mining claim, located on June 18, 1970, by the undersigned, the notice of location of which was recorded August 14, 1970, in Book 613, page 549, in the office of the County Recorder of Yavapai County, Arizona. All of the requirements of law relating to the location of mining claims have been, or within the times required by law will be, complied with by this location, including the performance of new location work, but by this location the undersigned does not intend to and does not waive any rights it may have acquired under and by virtue of the location of the said S.K.V. No. 10 placer mining claim.

Dated and posted on the ground this 12<sup>th</sup> day of October 1972.

PHELPS DODGE CORPORATION

By Harry E. Metz  
Harry E. Metz

A MC 79139



SUPPLEMENT TO LOCATION NOTICE INFORMATION

The S.K.V. NO. 10-A PLACER MINING CLAIM is owned by Phelps Dodge Corporation, whose current mailing address is Highway 92, Bisbee, Arizona, 85603. The claim was located on Oct. 12, 1972 and is situated in

NW  $\frac{1}{4}$ , Section 24 T 13N R 3W and,  
 $\frac{1}{4}$ , Section \_\_\_\_\_ T \_\_\_\_\_ R \_\_\_\_\_ and,  
 $\frac{1}{4}$ , Section \_\_\_\_\_ T \_\_\_\_\_ R \_\_\_\_\_ and,  
 $\frac{1}{4}$ , Section \_\_\_\_\_ T \_\_\_\_\_ R \_\_\_\_\_,

Gila and Salt River Base and Meridian, in the State of Arizona.

RECEIVED  
 B. L. M. AZ STATE OFFICE

OCT 19 1979

10:00 A.M.  
 PHOENIX, ARIZONA



PATSY C. JENNEY, County Recorder  
By Mary E. Hampton Dep.

INDEXED

Microfilmed

### Notice of Mining Location PLACER CLAIM



A MC 79140

TO ALL WHOM IT MAY CONCERN:

This Placer Mining Claim, the name of which is the S. K. V. No. 11-A

Place Mining Claim, situate on lands belonging to the United State of America, and being a form of valuable mineral deposit other than in veins or lodes of quartz or other rock in place, was entered

upon and located for the purpose of exploration and purchase by \_\_\_\_\_

PHELPS DODGE CORPORATION

(Locator must insert either "a citizen of the United States" or "who has declared his intention to become a citizen of the United States")  
the undersigned, on the 12<sup>th</sup> day of October, 1972

we claim 20 acres thereof, and have marked the same on the ground as

follows: Beginning at the NW Corner of the W 1/2 of the

SE 1/4 of the NW 1/4 of Section 24 T 13 N R 4 W

(If the land be surveyed land, make the starting point a corner of a rectangular subdivision of such survey)

G & S R B & M

STATE OFFICE  
OCT 19 1972  
10:00 A.M.  
PHOENIX, ARIZONA

at a 4" x 4" x 4" POST (post, stone or other monument) where this notice is posted;

thence East 660 feet to a 4" x 4" x 4" POST

, thence South 1320 feet to a

4" x 4" x 4" POST, thence West 660 feet to a

4" x 4" x 4" POST, thence North 1320

feet to the place of beginning, containing 20 acres, all in Section 24

T 13 N R 4 W G & S R B & M in the Copper Basin

Mining District, in the County of YAVAPAI, in the State of Arizona,

about 4 miles in a Southeasterly direction from

Skull Valley, Arizona

This is intended as an original location of the S.K.V. No. 11-A placer mining claim, covering all of the same ground included in the S.K.V. No. 11 placer mining claim, located on June 18, 1970, by the undersigned, the notice of location of which was recorded August 14, 1970, in Book 613, page 550, in the office of the County Recorder of Yavapai County, Arizona. All of the requirements of law relating to the location of mining claims have been, or within the times required by law will be, complied with by this location, including the performance of new location work, but by this location the undersigned does not intend to and does not waive any rights it may have acquired under and by virtue of the location of the said S.K.V. No. 11 placer mining claim.

Dated and posted on the ground this 12<sup>th</sup> day of October 1972.

PHELPS DODGE CORPORATION

BY Harry E. Metz  
Harry E. Metz



A MC 79140

OCT 19 1979

10:00 A.M.  
PHOENIX, ARIZONA

SUPPLEMENT TO LOCATION NOTICE INFORMATION

The S.K.V. NO. 11-A PLACER MINING CLAIM is owned by Phelps Dodge Corporation, whose current mailing address is Highway 92, Bisbee, Arizona, 85603. The claim was located on OCT. 12, 1972 and is situated in NW ¼, Section 24 T 13N R 4W and, ¼, Section T R and, ¼, Section T R and, ¼, Section T R, Gila and Salt River Base and Meridian, in the State of Arizona.



I do hereby certify that the within instrument was filed and recorded at the request of Phelps Dodge Corp on Oct 16 1972 at 9:00 o'clock a Book 787 Official Records


Page 706 Records of Yavapai County, Arizona.

WITNESS my hand and official seal the day and year first above written.

INDEXED

Microfilmed

PATSY C. JENNEY, County Recorder  
By Mary E Hampton Deputy



A MC 79141

### Notice of Mining Location PLACER CLAIM

TO ALL WHOM IT MAY CONCERN:

This Placer Mining Claim, the name of which is the S. K. V. No. 12-A

Place Mining Claim, situate on lands belonging to the United State of America, and being a form of valuable mineral deposit other than in veins or lodes of quartz or other rock in place, was entered

upon and located for the purpose of exploration and purchase by \_\_\_\_\_

PHELPS DODGE CORPORATION

(Locator must insert either "a citizen of the United States" or "who has declared his intention to become a citizen of the United States")

the undersigned, on the 12<sup>th</sup> day of October, 1972

we claim 20 acres thereof, and have marked the same on the ground as

follows: Beginning at The SW Corner of the W 1/2 of the

NE 1/4 of the NW 1/4 of Section 24 T 13 N R 4 W

(If the land be surveyed land, make the starting point a corner of a rectangular subdivision of such survey)

G & S R B & M

RECORDED  
S. L. AZ STATE OFFICE

OCT 19 1979

10:00 A.M.  
PHOENIX, ARIZONA

at a 4" x 4" x 4" POST (post, stone or other monument) where this notice is posted;

thence North 1320 feet to a 4" x 4" x 4" POST

, thence East 660 feet to a

4" x 4" x 4" POST, thence South 1320 feet to a

4" x 4" x 4" POST, thence West 660

feet to the place of beginning, containing 20 acres, all in Section 24

T 13 N R 4 W G & S R B & M in the Copper Basin

Mining District, in the County of YAVAPAI, in the State of Arizona,

about 4 miles in a Southeasterly direction from

Skull Valley, Arizona

This is intended as an original location of the S.K.V. No. 12-A placer mining claim, covering all of the same ground included in the S.K.V. No. 12 placer mining claim, located on June 18, 1970, by the undersigned, the notice of location of which was recorded August 14, 1970, in Book 613, page 551, in the office of the County Recorder of Yavapai County, Arizona. All of the requirements of law relating to the location of mining claims have been, or within the times required by law will be, complied with by this location, including the performance of new location work, but by this location the undersigned does not intend to and does not waive any rights it may have acquired under and by virtue of the location of the said S.K.V. No. 12 placer mining claim.

Dated and posted on the ground this 12<sup>th</sup> day of October 1972.

PHELPS DODGE CORPORATION

By Harry E. Metz  
Harry E. Metz



SUPPLEMENT TO LOCATION NOTICE INFORMATION

The S.K.V. NO. 12-A PLACER MINING CLAIM is owned by Phelps Dodge Corporation, whose current mailing address is Highway 92, Bisbee, Arizona, 85603. The claim was located on Oct. 12, 1972 and is situated in

NW ¼, Section 24 T 13N R 4W and,  
¼, Section \_\_\_\_\_ T \_\_\_\_\_ R \_\_\_\_\_ and,  
¼, Section \_\_\_\_\_ T \_\_\_\_\_ R \_\_\_\_\_ and,  
¼, Section \_\_\_\_\_ T \_\_\_\_\_ R \_\_\_\_\_,

Gila and Salt River Base and Meridian, in the State of Arizona.

**RECEIVED  
B. L. M. AZ STATE OFFICE**

**OCT 19 1979**

**10:00 A.M.  
PHOENIX, ARIZONA**



I do hereby certify that the within instrument was filed and recorded at the request of Phelps Dodge Corp

On Oct 16, 1972 at 9:00 o'clock a Book 787 Official Records

Page 707 Records of Yavapai County, Arizona.

WITNESS my hand and official seal the day and year first above written.

PATSY C. JENNEY, County Recorder

By Mary C. Hampton Deputy

INDEXED

Microfilmed

### Notice of Mining Location PLACER CLAIM

TO ALL WHOM IT MAY CONCERN:

This Placer Mining Claim, the name of which is the S. K. V. No. 13-A

Place Mining Claim, situate on lands belonging to the United State of America, and being a form of valuable mineral deposit other than in veins or lodes of quartz or other rock in place, was entered

upon and located for the purpose of exploration and purchase by \_\_\_\_\_

PHELPS DODGE CORPORATION

(Locator must insert either "a citizen of the United States" or "who has declared his intention to become a citizen of the United States")

the undersigned, on the 12<sup>th</sup> day of October, 1972

we claim 20 acres thereof, and have marked the same on the ground as

follows: Beginning at the SE Corner of the E 1/2 of the NW 1/4

of the NW 1/4 of Section 24 T 13 N R 4 W

(If the land be surveyed land, make the starting point a corner of a rectilinear subdivision of such survey)

G & S R B & M

RECEIVED  
B. L. M. AZ STATE OFFICE

OCT 19 1979

10:00 A.M.

PHOENIX, ARIZONA

at a 4" x 4" x 4" POST (post, stone or other monument) where this notice is posted;

thence West 660 feet to a 4" x 4" x 4" POST

, thence North 1320 feet to a

4" x 4" x 4" POST, thence East 660 feet to a

4" x 4" x 4" POST, thence South 1320

feet to the place of beginning, containing 20 acres, all in Section 24

T 13 N R 4 W G & S R B & M in Copper Basin

Mining District, in the County of YAVAPAI, in the State of Arizona,

about 4 miles in a Southeasterly direction from

Skull Valley, Arizona

This is intended as an original location of the S.K.V. No. 13-A placer mining claim, covering all of the same ground included in the S.K.V. No. 13 placer mining claim, located on June 18, 1970, by the undersigned, the notice of location of which was recorded August 14, 1970 in Book 613, page 552, in the office of the County Recorder of Yavapai County, Arizona. All of the requirements of law relating to the location of mining claims have been, or within the times required by law will be, complied with by this location, including the performance of new location work, but by this location the undersigned does not intend to and does not waive any rights it may have acquired under and by virtue of the location of the said S.K.V. No. 13 placer mining claim.

Dated and posted on the ground this 12<sup>th</sup> day of October 1972.

PHELPS DODGE CORPORATION

By Harry E. Metz  
Harry E. Metz

A MC 79142



RECEIVED  
B. L. M. AZ STATE OFFICE

OCT 19 1979

10:00 A.M.  
PHOENIX, ARIZONA

A M C  
79142

SUPPLEMENT TO LOCATION NOTICE INFORMATION

The S.K.V. NO. 13-A PLACER MINING CLAIM is owned by Phelps Dodge Corporation, whose current mailing address is Highway 92, Bisbee, Arizona, 85603. The claim was located on OCT. 12, 1972 and is situated in NW ¼, Section 24 T13N R4W and, ¼, Section      T      R      and, ¼, Section      T      R      and, ¼, Section      T      R     , Gila and Salt River Base and Meridian, in the State of Arizona.



I do hereby certify that the within instrument was filed and recorded at the request of Phelps Dodge Corp 1972 at 9:00 o'clock a Book 787 Official Records

Page 708 Records of Yavapai County, Arizona.

WITNESS my hand and official seal the day and year first above written.

INDEXED Microfilmed

PATSY C. JENNEY, County Recorder  
By Mary E. Hampton, Deputy

### Notice of Mining Location PLACER CLAIM

#### TO ALL WHOM IT MAY CONCERN:

This Placer Mining Claim, the name of which is the S. K. V. No. 14-A

Place Mining Claim, situate on lands belonging to the United State of America, and being a form of valuable mineral deposit other than in veins or lodes of quartz or other rock in place, was entered upon and located for the purpose of exploration and purchase by

PHELPS DODGE CORPORATION

(Locator must insert either "a citizen of the United States" or "who has declared his intention to become a citizen of the United States")  
the undersigned, on the 12<sup>th</sup> day of October, 1972

we claim 20 acres thereof, and have marked the same on the ground as follows: Beginning at the NE Corner of the E 1/2 of the

SW 1/4 of the NW 1/4 of Sec. 24 T 13 N R 4 W  
(If the land be surveyed land, make the starting point a corner of a rectilinear subdivision of such survey)  
G & S R B & M

RECEIVED  
B.L. STATE OFFICE

OCT 19 1979

10:00 A.M.  
PHOENIX, ARIZONA

at a 4" x 4" x 4" POST (post, stone or other monument) where this notice is posted; thence South 1320 feet to a 4" x 4" x 4" POST

, thence West 660 feet to a 4" x 4" x 4" POST

, thence North 1320 feet to a 4" x 4" x 4" POST

, thence East 660

feet to the place of beginning, containing 20 acres, all in Section 24

T 13 N R 4 W G & S R B & M in the Copper Basin

Mining District, in the County of YAVAPAI, in the State of Arizona,

about 4 miles in a Southeasterly direction from

Skull Valley, Arizona

This is intended as an original location of the S.K.V. No. 14-A placer mining claim, covering all of the same ground included in the S.K.V. No. 14 placer mining claim, located on June 18, 1970, by the undersigned, the notice of location of which was recorded August 14, 1970, in Book 613, page 553, in the office of the County Recorder of Yavapai County, Arizona. All of the requirements of law relating to the location of mining claims have been, or within the times required by law will be, complied with by this location, including the performance of new location work, but by this location the undersigned does not intend to and does not waive any rights it may have acquired under and by virtue of the location of the said S.K.V. No. 14 placer mining claim.

Dated and posted on the ground this 12<sup>th</sup> day of October 1972.

PHELPS DODGE CORPORATION

By Harry E. Metz  
Harry E. Metz

A MC 79143



RECEIVED  
B. L. M. AZ STATE OFFICE

OCT 19 1979

10:00 A.M.  
PHOENIX, ARIZONA

SUPPLEMENT TO LOCATION NOTICE INFORMATION

The SK.V. NO. 14-A PLACER MINING CLAIM is owned by Phelps Dodge Corporation, whose current mailing address is Highway 92, Bisbee, Arizona, 85603. The claim was located on Oct. 12, 1972 and is situated in \_\_\_\_\_ NW  $\frac{1}{4}$ , Section 24 T 13N R 4W and, \_\_\_\_\_  $\frac{1}{4}$ , Section \_\_\_\_\_ T \_\_\_\_\_ R \_\_\_\_\_ and, \_\_\_\_\_  $\frac{1}{4}$ , Section \_\_\_\_\_ T \_\_\_\_\_ R \_\_\_\_\_ and, \_\_\_\_\_  $\frac{1}{4}$ , Section \_\_\_\_\_ T \_\_\_\_\_ R \_\_\_\_\_, Gila and Salt River Base and Meridian, in the State of Arizona.

A MC 79143



I do hereby certify that the within inst was filed and recorded at the request of

Phelps Dodge Corp  
Book 787 Official Records

Oct 16 A.D., 1972 at 9:00 o'clock a

Page 709 Records of Yavapai County, Arizona.

WITNESS my hand and official seal the day and year first above written.

PATSY C. JENNEY County Recorder

INDEXED

Microfilmed

By Mary E. Hampton Deputy

### Notice of Mining Location PLACER CLAIM

TO ALL WHOM IT MAY CONCERN:

This Placer Mining Claim, the name of which is the S. K. V. No. 15-A

Place Mining Claim, situate on lands belonging to the United State of America, and being a form of valuable mineral deposit other than in veins or lodes of quartz or other rock in place, was entered upon and located for the purpose of exploration and purchase by

PHELPS DODGE CORPORATION

(Locator must insert either "a citizen of the United States" or "who has declared his intention to become a citizen of the United States")

the undersigned, on the 12<sup>th</sup> day of October, 1972

we claim 20 acres thereof, and have marked the same on the ground as

follows: Beginning at the NW Corner of the W 1/2 of the

SW 1/4 of the NW 1/4 of Section 24 T 13 N R 4 W

(If the land be surveyed land, make the starting point a corner of a rectilinear subdivision of such survey)

G & S R B & M

RECEIVED  
B. L. AZ STATE OFFICE

OCT 19 1972

at a 4" x 4" x 4" POST (post, stone or other monument) where this notice is posted;

thence East 660 feet to a 4" x 4" x 4" POST

, thence South 1320 feet to a

4" x 4" x 4" POST, thence West 660 feet to a

4" x 4" x 4" POST, thence North 1320

feet to the place of beginning, containing 20 acres, all in Section 24

T 13 N R 4 W G & S R B & M in the Copper Basin

Mining District, in the County of YAVAPAI, in the State of Arizona,

about 4 Miles in a Southeasterly direction from

Skull Valley, Arizona

This is intended as an original location of the S.K.V. No. 15-A placer mining claim, covering all of the same ground included in the S.K.V. No. 15 placer mining claim, located on June 18, 1970, by the undersigned, the notice of location of which was recorded August 14, 1970 in Book 613, page 554, in the office of the County Recorder of Yavapai County, Arizona. All of the requirements of law relating to the location of mining claims have been, or within the times required by law will be, complied with by this location, including the performance of new location work, but by this location the undersigned does not intend to and does not waive any rights it may have acquired under and by virtue of the location of the said S.K.V. No. 15 placer mining claim.

Dated and posted on the ground this 12<sup>th</sup> day of October 1972.

PHELPS DODGE CORPORATION

BY Harry E. Metz  
Harry E. Metz



RECEIVED  
B. L. M. AZ STATE OFFICE

OCT 19 1979

10:00 A.M.  
PHOENIX, ARIZONA

A MC 79144

SUPPLEMENT TO LOCATION NOTICE INFORMATION

The J.K.V. NO. 15-A PLACER MINING CLAIM is owned by Phelps Dodge Corporation, whose current mailing address is Highway 92, Bisbee, Arizona, 85603. The claim was located on OCT. 12, 1972 and is situated in NW ¼, Section 24 T 13N R 4W and, ¼, Section      T      R      and, ¼, Section      T      R      and, ¼, Section      T      R     , Gila and Salt River Base and Meridian, in the State of Arizona.



I do hereby certify that the within instr. was filed and recorded at the request of Phelps Dodge Corp on Oct 16 1972 at 9:00 o'clock a Book 787 Official Records

Page 710 Records of Yavapai County, Arizona.


WITNESS my hand and official seal the day and year first above written.

PATSY C. JENNEY, County Recorder  
By Mary E. Hampton Deputy

INDEXED

Microfilmed

### Notice of Mining Location PLACER CLAIM



TO ALL WHOM IT MAY CONCERN:

This Placer Mining Claim, the name of which is the S. K. V. No. 16-A

Place Mining Claim, situate on lands belonging to the United State of America, and being a form of valuable mineral deposit other than in veins or lodes of quartz or other rock in place, was entered upon and located for the purpose of exploration and purchase by PHELPS DODGE CORPORATION

(Locator must insert either "a citizen of the United States" or "who has declared his intention to become a citizen of the United States")  
the undersigned, on the 12<sup>th</sup> day of October, 1972  
we claim 20 acres thereof, and have marked the same on the ground as

follows: Beginning at the SW Corner of the W 1/2 of the

NW 1/4 of the NW 1/4 of Section 24 T 13 N R 4 W

(If the land be surveyed land, make the starting point a corner of a rectilinear subdivision of such survey)

G & S R B & M

RECEIVED  
B. L. M. AZ STATE OFFICE

OCT 19 1979

10:00 A.M.  
PHOENIX, ARIZONA

at a 4" x 4" x 4" POST (post, stone or other monument) where this notice is posted;  
thence North 1320 feet to a 4" x 4" x 4" POST  
thence East 660 feet to a  
4" x 4" x 4" POST, thence South 1320 feet to a  
4" x 4" x 4" POST, thence West 660

feet to the place of beginning, containing 20 acres, all in Section 24  
T 13 N R 4 W G & S R B & M in the Copper Basin

Mining District, in the County of YAVAPAI, in the State of Arizona,  
about 4 Miles in a Southeasterly direction from  
Skull Valley, Arizona

This is intended as an original location of the S.K.V. No. 16-A placer mining claim, covering all of the same ground included in the S.K.V. No. 16 placer mining claim, located on June 18, 1970, by the undersigned, the notice of location of which was recorded August 14, 1970, in Book 613, page 555, in the office of the County Recorder of Yavapai County, Arizona. All of the requirements of law relating to the location of mining claims have been, or within the times required by law will be, complied with by this location, including the performance of new location work, but by this location the undersigned does not intend to and does not waive any rights it may have acquired under and by virtue of the location of the said S.K.V. No. 16 placer mining claim.

Dated and posted on the ground this 12<sup>th</sup> day of October 1972.

PHELPS DODGE CORPORATION

By Harry E. Metz  
Harry E. Metz

1 MC 70115



RECEIVED  
B. L. BLAZ STATE OFFICE

OCT 19 1979

10:00 A.M.  
PHOENIX, ARIZONA

SUPPLEMENT TO LOCATION NOTICE INFORMATION

The S.K.V. NO. 16-A PLACER MINING CLAIM is owned by Phelps Dodge Corporation, whose current mailing address is Highway 92, Bisbee, Arizona, 85603. The claim was located on OCT. 12, 1972 and is situated in \_\_\_\_\_ NW  $\frac{1}{4}$ , Section 24 T 13N R 4W and, \_\_\_\_\_  $\frac{1}{4}$ , Section \_\_\_\_\_ T \_\_\_\_\_ R \_\_\_\_\_ and, \_\_\_\_\_  $\frac{1}{4}$ , Section \_\_\_\_\_ T \_\_\_\_\_ R \_\_\_\_\_ and, \_\_\_\_\_  $\frac{1}{4}$ , Section \_\_\_\_\_ T \_\_\_\_\_ R \_\_\_\_\_, Gila and Salt River Base and Meridian, in the State of Arizona.

A MC 79145



I do hereby certify that the within instrument was filed and recorded at the request of Phelps Dodge Corp 1972 at 9:00 o'clock a Book 787 Official Records

Page 711 Records of Yavapai County, Arizona.

WITNESS my hand and official seal the day and year first above written.

PATSY G. JENNEY, County Recorder  
By Mary E Hampton Deputy

INDEXED

Microfilmed

### Notice of Mining Location PLACER CLAIM

TO ALL WHOM IT MAY CONCERN:

This Placer Mining Claim, the name of which is the S. K. V. No. 17-A

Place Mining Claim, situate on lands belonging to the United State of America, and being a form of valuable mineral deposit other than in veins or lodes of quartz or other rock in place, was entered

upon and located for the purpose of exploration and purchase by \_\_\_\_\_

PHELPS DODGE CORPORATION

(Locator must insert either "a citizen of the United States", or "who has declared his intention to become a citizen of the United States")

the undersigned, on the 12<sup>th</sup> day of October, 1972

we claim 20 acres thereof, and have marked the same on the ground as

follows: Beginning at the SW Corner of the W 1/2 of the

NW 1/4 of the SW 1/4 of Section 24 T 13 N R 4 W

(If the land be surveyed land, make the starting point a corner of a rectilinear subdivision of such survey)

G & S R B & M

RECEIVED  
B. L. M. AZ STATE OFFICE

OCT 19 1979

10:30 A.M.

at a 4" x 4" x 4" POST (post, stone or other monument) where this notice is posted;

thence North 1320 feet to a 4" x 4" x 4" POST

, thence East 660 feet to a

4" x 4" x 4" POST, thence South 1320 feet to a

4" x 4" x 4" POST, thence West 660

feet to the place of beginning, containing 20 acres, all in Section 24

T 13 N R 4 W G & S R B & M in the Copper Basin

Mining District, in the County of YAVAPAI, in the State of Arizona,

about 4 Miles in a Southeasterly direction from

Skull Valley, Arizona

This is intended as an original location of the S.K.V. No. 17-A placer mining claim, covering all of the same ground included in the S.K.V. No. 17 placer mining claim, located on June 18, 1970, by the undersigned, the notice of location of which was recorded August 14, 1970, in Book 613, page 556, in the office of the County Recorder of Yavapai County, Arizona. All of the requirements of law relating to the location of mining claims have been, or within the times required by law will be, complied with by this location, including the performance of new location work, but by this location the undersigned does not intend to and does not waive any rights it may have acquired under and by virtue of the location of the said S.K.V. No. 17 placer mining claim.

Dated and posted on the ground this 12<sup>th</sup> day of October 1972.

PHELPS DODGE CORPORATION

BY Harry E. Metz  
Harry E. Metz

A MC 79146



RECEIVED  
B. L. M. AZ STATE OFFICE

OCT 19 1979

10:00 A.M.  
PHOENIX, ARIZONA

SUPPLEMENT TO LOCATION NOTICE INFORMATION

The S.K.V. NO. 17-A PLACER MINING CLAIM is owned by Phelps Dodge Corporation, whose current mailing address is Highway 92, Bisbee, Arizona, 85603. The claim was located on OCT. 12, 1972 and is situated in \_\_\_\_\_ SW  $\frac{1}{4}$ , Section 24 T 13N R 4W and, \_\_\_\_\_  $\frac{1}{4}$ , Section \_\_\_\_\_ T \_\_\_\_\_ R \_\_\_\_\_ and, \_\_\_\_\_  $\frac{1}{4}$ , Section \_\_\_\_\_ T \_\_\_\_\_ R \_\_\_\_\_ and, \_\_\_\_\_  $\frac{1}{4}$ , Section \_\_\_\_\_ T \_\_\_\_\_ R \_\_\_\_\_, Gila and Salt River Base and Meridian, in the State of Arizona.

A M C  
79146



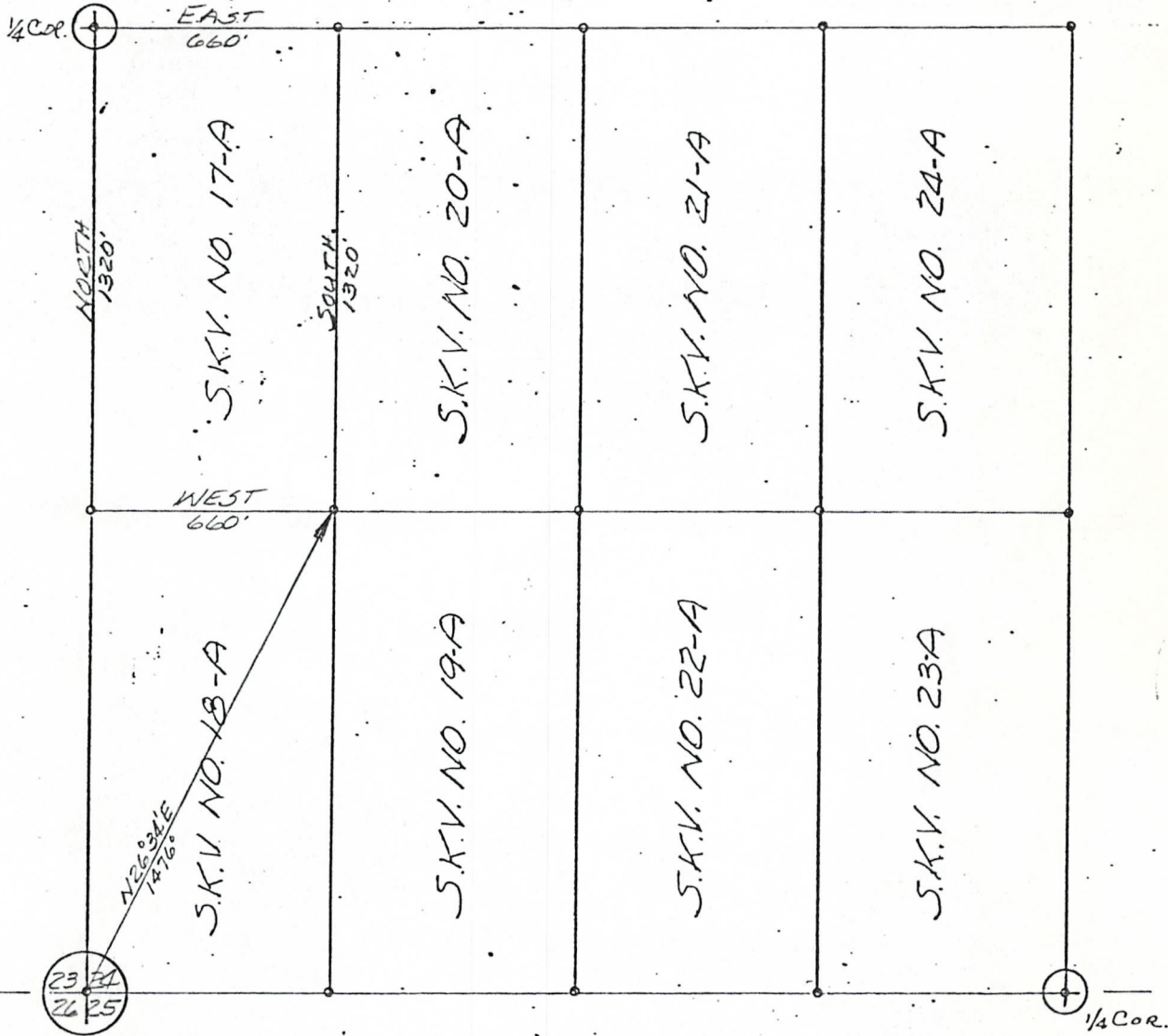
RECEIVED  
B. L. IL AZ STATE OFFICE

OCT 19 1979

10:00 A.M.  
PHOENIX, ARIZONA



A MC 79146



SW 1/4 SEC. 24 T13N R4W G&SRB&M

PLAT OF  
S.K.V. NO. 17-A  
PLACER MINING CLAIM

PHELPS DODGE CORPORATION  
COPPER BASIN MINING DISTRICT  
YAVAPAI COUNTY, ARIZONA

SCALE: 1"=500'  
DATE



I do hereby certify that the within instrument was filed and recorded at the request of Phelps Dodge Corp on Oct 16 1972 at 9:00 o'clock a Book 187 Official Records

Page 712 Records of Yavapai County, Arizona.

WITNESS my hand and official seal the day and year first above written.

INDEXED

Microfilmed

PATSY C. JENNEY, County Recorder

By Mary E. Hampton Deputy



A MC 79147

### Notice of Mining Location PLACER CLAIM

TO ALL WHOM IT MAY CONCERN:

This Placer Mining Claim, the name of which is the S. K. V. No. 18-A

Place Mining Claim, situate on lands belonging to the United State of America, and being a form of valuable mineral deposit other than in veins or lodes of quartz or other rock in place, was entered upon and located for the purpose of exploration and purchase by \_\_\_\_\_

PHELPS DODGE CORPORATION

(Locator must insert either "a citizen of the United States" or "who has declared his intention to become a citizen of the United States")

the undersigned, on the 12<sup>th</sup> day of October, 1972

we claim 20 acres thereof, and have marked the same on the ground as

follows: Beginning at the NW Corner of the W 1/2 of the

SW 1/4 of the SW 1/4 of Section 24 T 13 N R 4 W

(If the land be surveyed land, make the starting point a corner of a rectilinear subdivision of 2000 survey)

G & S R B & M

RECEIVED  
B. L. M. AZ STATE OFFICE

OCT 19 1979

10:00 A.M.  
PHOENIX, ARIZONA

at a 4" x 4" x 4" POST (post, stone or other monument) where this notice is posted;

thence East 660 feet to a 4" x 4" x 4" POST

, thence South 1320 feet to a

4" x 4" x 4" POST

, thence West 660 feet to a

4" x 4" x 4" POST

, thence North 1320

feet to the place of beginning, containing 20 acres, all in Section 24

T 13 N R 4 W G & S R B & M in the Copper Basin

Mining District, in the County of YAVAPAI, in the State of Arizona,

about 4 Miles in a Southeasterly direction from

Skull Valley, Arizona

This is intended as an original location of the S.K.V. No. 18-A placer mining claim, covering all of the same ground included in the S.K.V. No. 18 placer mining claim, located on June 18, 1970, by the undersigned, the notice of location of which was recorded August 14, 1970, in Book 613, page 557, in the office of the County Recorder of Yavapai County, Arizona. All of the requirements of law relating to the location of mining claims have been, or within the times required by law will be, complied with by this location, including the performance of new location work, but by this location the undersigned does not intend to and does not waive any rights it may have acquired under and by virtue of the location of the said S.K.V. No. 18 placer mining claim.

Dated and posted on the ground this 12<sup>th</sup> day of October 1972.

PHELPS DODGE CORPORATION

By Harry E. Metz  
Harry E. Metz



RECEIVED  
B. I. AZ STATE OFFICE

OCT 19 1979

10:00 A.M.  
PHOENIX, ARIZONA

A MC 79147

SUPPLEMENT TO LOCATION NOTICE INFORMATION

The S.K.V. NO. 18-A PLACER MINING CLAIM is owned by Phelps Dodge Corporation, whose current mailing address is Highway 92, Bisbee, Arizona, 85603. The claim was located on OCT. 12, 1972 and is situated in \_\_\_\_\_ SW  $\frac{1}{4}$ , Section 24 T 13N R 4W and, \_\_\_\_\_  $\frac{1}{4}$ , Section \_\_\_\_\_ T \_\_\_\_\_ R \_\_\_\_\_ and, \_\_\_\_\_  $\frac{1}{4}$ , Section \_\_\_\_\_ T \_\_\_\_\_ R \_\_\_\_\_ and, \_\_\_\_\_  $\frac{1}{4}$ , Section \_\_\_\_\_ T \_\_\_\_\_ R \_\_\_\_\_, Gila and Salt River Base and Meridian, in the State of Arizona.



I do hereby certify that the within inst

t was filed and recorded at the request of

1972 at 9:00 o'clock a

Book 727 Official Records

Page 113 Records of Yavapai County, Arizona.

WITNESS my hand and official seal the day and year first above written.

INDEXED Microfilmed

PATSY C. JENNEY, County Recorder

By Mary E. Hampton Deputy

### Notice of Mining Location PLACER CLAIM

TO ALL WHOM IT MAY CONCERN:

This Placer Mining Claim, the name of which is the S. K. V. No. 19-A

Place Mining Claim, situate on lands belonging to the United State of America, and being a form of valuable mineral deposit other than in veins or lodes of quartz or other rock in place, was entered upon and located for the purpose of exploration and purchase by

PHELPS DODGE CORPORATION

(Locator must insert either "a citizen of the United States" or "who has declared his intention to become a citizen of the United States")  
the undersigned, on the 12<sup>th</sup> day of October, 1972

we claim 20 acres thereof, and have marked the same on the ground as follows: Beginning at the NE Corner of the E 1/2 of the

SW 1/4 of the SW 1/4 of Sec. 24 T 13 N R 4 W

(If the land be surveyed land, make the starting point a corner of a rectilinear subdivision of land)  
G & S R B & M

OCT 19 1972

10:00 A.M.  
PHOENIX, ARIZONA

at a 4" x 4" x 4" POST (post, stone or other monument) where this notice is posted; thence South 1320 feet to a 4" x 4" x 4" POST

, thence West 660 feet to a 4" x 4" x 4" POST

, thence North 1320 feet to a 4" x 4" x 4" POST

, thence East 660

feet to the place of beginning, containing 20 acres, all in Section 24

T 13 N R 4 W G & S R B & M in the Copper Basin

Mining District, in the County of YAVAPAI, in the State of Arizona,

about 4 Miles in a Southeasterly direction from

Skull Valley, Arizona

This is intended as an original location of the S.K.V. No. 19-A placer mining claim, covering all of the same ground included in the S.K.V. No. 19 placer mining claim, located on June 15, 1970, by the undersigned, the notice of location of which was recorded August 14, 1970, in Book 613, page 558, in the office of the County Recorder of Yavapai County, Arizona. All of the requirements of law relating to the location of mining claims have been, or within the times required by law will be, complied with by this location, including the performance of new location work, but by this location the undersigned does not intend to and does not waive any rights it may have acquired under and by virtue of the location of the said S.K.V. No. 19 placer mining claim.

Dated and posted on the ground this 12<sup>th</sup> day of October 1972.

PHELPS DODGE CORPORATION

By Harry E. Metz  
Harry E. Metz

AMC 79118



A MC 79148

SUPPLEMENT TO LOCATION NOTICE INFORMATION

The S.K.V. NO. 19-A PLACER MINING CLAIM is owned by Phelps Dodge Corporation, whose current mailing address is Highway 92, Bisbee, Arizona, 85603. The claim was located on Oct. 12, 1972 and is situated in SW ¼, Section 24 T13N R4W and, ¼, Section T R and, ¼, Section T R and, ¼, Section T R, Gila and Salt River Base and Meridian, in the State of Arizona.

RECEIVED  
B. L. M. AZ STATE OFFICE

OCT 19 1979

10:00 A.M.  
PHOENIX, ARIZONA



I do hereby certify that the within instrument was filed and recorded at the request of

Phelps Dodge Coy  
Book 787 Official Records

10-16-72 at 9:00 o'clock a

Page 714 Records of Yavapai County, Arizona.

WITNESS my hand and official seal the day and year first above written.

PATSY C. JENNEY, County Recorder

Mary E. Hampton Deputy

INDEXED

Microfilmed

### Notice of Mining Location PLACER CLAIM

TO ALL WHOM IT MAY CONCERN:

This Placer Mining Claim, the name of which is the S. K. V. No. 20 -A

Place Mining Claim, situate on lands belonging to the United State of America, and being a form of valuable mineral deposit other than in veins or lodes of quartz or other rock in place, was entered

upon and located for the purpose of exploration and purchase by

PHELPS DODGE CORPORATION

(Locator must insert either "a citizen of the United States" or "who has declared his intention to become a citizen of the United States")

the undersigned, on the 12<sup>th</sup> day of October, 1972

we claim 20 acres thereof, and have marked the same on the ground as

follows: Beginning at the SE Corner of the E 1/2 of the NW 1/4

of the SW 1/4 of section 24 T 13 N R 4 W

(If the land be surveyed land, make the starting point a corner of a rectilinear subdivision of such survey)

G & S R B & M

RECEIVED  
B. L. M. AZ STATE OFFICE

OCT 19 1979

at a 4" x 4" x 4" POST (post, stone or other monument) where this notice is posted;

thence West 660 feet to a 4" x 4" x 4" POST

, thence North 1320 feet to a

4" x 4" x 4" POST, thence East 660 feet to a

4" x 4" x 4" POST, thence South 1320

feet to the place of beginning, containing 20 acres, all in Section 24

T 13 N R 4 W G & S R B & M in Copper Basin

Mining District, in the County of YAVAPAI, in the State of Arizona,

about 4 Miles in a Southeasterly direction from

Skull Valley, Arizona

This is intended as an original location of the S.K.V. No. 20-A placer mining claim, covering all of the same ground included in the S.K.V. No. 20 placer mining claim, located on June 18, 1970, by the undersigned, the notice of location of which was recorded August 14, 1970, in Book 613, page 559, in the office of the County Recorder of Yavapai County, Arizona. All of the requirements of law relating to the location of mining claims have been, or within the times required by law will be, complied with by this location, including the performance of new location work, but by this location the undersigned does not intend to and does not waive any rights it may have acquired under and by virtue of the location of the said S.K.V. No. 20 placer mining claim.

Dated and posted on the ground this 12<sup>th</sup> day of October 1972.

PHELPS DODGE CORPORATION

BY Harry E. Metz  
Harry E. Metz

A MC 79149



SUPPLEMENT TO LOCATION NOTICE INFORMATION

The S.K.V. NO. 20-A PLACER MINING CLAIM is owned by Phelps Dodge Corporation, whose current mailing address is Highway 92, Bisbee, Arizona, 85603. The claim was located on OCT. 12, 1972 and is situated in

SW ¼, Section 24 T 13N R 4W and,  
       ¼, Section        T        R        and,  
       ¼, Section        T        R        and,  
       ¼, Section        T        R       ,

Gila and Salt River Base and Meridian, in the State of Arizona.

**RECEIVED  
B. L. M. AZ STATE OFFICE**

**OCT 19 1979**

**10:00 A.M.  
PHOENIX, ARIZONA**



I do hereby certify that the within instrument was filed and recorded at the request of Phelps Dodge Corp on Oct 16 1972 at 9:00 o'clock a Book 787 Official Records Page 715

Records of Yavapai County, Arizona.

WITNESS my hand and official seal the day and year first above written.

PATSY C. JENNEY, County Recorder

INDEXED

Microfilmed

By Mary E. Hampton Deputy

### Notice of Mining Location PLACER CLAIM

TO ALL WHOM IT MAY CONCERN:

This Placer Mining Claim, the name of which is the S. K. V. No. 21-A

Place Mining Claim, situate on lands belonging to the United State of America, and being a form of valuable mineral deposit other than in veins or lodes of quartz or other rock in place, was entered

upon and located for the purpose of exploration and purchase by

PHELPS DODGE CORPORATION

(Locator must insert either "a citizen of the United States" or "who has declared his intention to become a citizen of the United States")  
the undersigned, on the 12<sup>th</sup> day of October, 1972

we claim 20 acres thereof, and have marked the same on the ground as

follows: Beginning at the SW Corner of the W 1/2 of the

NE 1/4 of the SW 1/4 of Section 24 T 13 N R 4 W

(If the land be surveyed land, make the starting point a corner of a rectilinear subdivision of such survey)  
G & S R B & M

OCT 19 1972

10:00 A.M.  
PHOENIX, ARIZONA

at a 4" x 4" x 4" POST (post, stone or other monument) where this notice is posted;

thence North 1320 feet to a 4" x 4" x 4" POST

, thence East 660 feet to a

4" x 4" x 4" POST, thence South 1320 feet to a

4" x 4" x 4" POST, thence West 660

feet to the place of beginning, containing 20 acres, all in Section 24

T 13 N R 4 W G & S R B & M in the Copper Basin

Mining District, in the County of YAVAPAI, in the State of Arizona,

about 4 Miles in a Southeasterly direction from

Skull Valley, Arizona

This is intended as an original location of the S.K.V. No. 21-A placer mining claim, covering all of the same ground included in the S.K.V. No. 21 placer mining claim, located on June 18, 1970, by the undersigned, the notice of location of which was recorded August 14, 1970, in Book 613, page 560, in the office of the County Recorder of Yavapai County, Arizona. All of the requirements of law relating to the location of mining claims have been, or within the times required by law will be, complied with by this location, including the performance of new location work, but by this location the undersigned does not intend to and does not waive any rights it may have acquired under and by virtue of the location of the said S.K.V. No. 21 placer mining claim.

Dated and posted on the ground this 12<sup>th</sup> day of October, 1972.

PHELPS DODGE CORPORATION

By Harry E. Metz  
Harry E. Metz



SUPPLEMENT TO LOCATION NOTICE INFORMATION

The SK.V. NO. 21-A PLACER MINING CLAIM is owned by Phelps Dodge Corporation, whose current mailing address is Highway 92, Bisbee, Arizona, 85603. The claim was located on Oct. 12, 1972 and is situated in SW ¼, Section 24 T13N R4W and, ¼, Section      T      R      and, ¼, Section      T      R      and, ¼, Section      T      R     , Gila and Salt River Base and Meridian, in the State of Arizona.

RECEIVED  
B. L. M. AZ STATE OFFICE

OCT 19 1979

10:00 A.M.  
PHOENIX, ARIZONA

A MC 79150